



## Recovery Readiness Assessment: Muscatine

September, 2024



Report provided to the Iowa Department of Health and Human Services

---

*This project is supported by State Opioid Response funds through the Iowa Department of Health and Human Services, Bureau of Substance Use (IowaHHS) via a subaward from the Substance Abuse and Mental Health Services Administration (SAMHSA) of the U.S. Department of Health and Human Services (HHS). The contents are those of the author(s) and do not necessarily represent the official views of, nor an endorsement by, IowaHHS, SAMHSA/HHS, or the U.S. Government.*

# Table of contents

<b>Overview</b> . . . . .	<b>2</b>
<b>What is a Recovery-Ready Community?</b> . . . . .	<b>2</b>
What is Recovery? . . . . .	2
What is Recovery Readiness? . . . . .	3
<b>What is a Recovery Community Organization?</b> . . . . .	<b>3</b>
<b>Is Your Community Recovery Ready?</b> . . . . .	<b>4</b>
<b>What Are the Resources in Your Community?</b> . . . . .	<b>5</b>
SAMHSA Dimensions of Recovery Resources . . . . .	6
Social Determinants of Health Recovery Resources . . . . .	9
<b>Which Neighborhoods in Your Community Need Additional Health Resources and Support?</b> . . . . .	<b>12</b>
Substance Use Vulnerability . . . . .	12
Social Determinants of Health . . . . .	17
<b>Appendix 1: Data Used in this Report</b> . . . . .	<b>18</b>
<b>Appendix 2: Mutual Aid Meetings Near Muscatine</b> . . . . .	<b>19</b>
<b>Appendix 3: Resources Near Muscatine</b> . . . . .	<b>20</b>

---

## Overview

At the request of the Iowa Department of Health and Human Services, Bureau of Substance Use, the Public Science Collaborative (PSC) developed community-specific reports to support recovery efforts in Iowa. Recognizing the need to strengthen substance use recovery efforts throughout the state, we identified a large number of existing recovery-oriented resources in Muscatine, which we describe and map in the following pages. We developed additional maps to identify at-risk neighborhoods that will benefit from targeted health interventions and additional community resources. For additional questions or information about this report, the data tools described, or the Public Science Collaborative, please reach out to the principal investigators of this study, Dr. Shawn Dorius at [sdorius@iastate.edu](mailto:sdorius@iastate.edu), or Dr. Cassandra Dorius at [cdorius@iastate.edu](mailto:cdorius@iastate.edu).

In this report, we define recovery and recovery-ready communities and describe some of the recovery organizations that are emerging across Iowa. We then describe the recovery resources that we collected for your community, providing summary information about where your community has strength and where its resource base can look to grow in the future. We then show you how your community recovery services and resources align with the Substance Abuse and Mental Health Administration (SAMHSA) categories of recovery and where those resources are in your community. We also classified your community assets according to the Centers for Disease Control's social determinants of health framework, which can be useful as you think holistically about the health and well-being of people living there.

We have added two other sets of data and maps in this report that might be helpful in your recovery readiness planning. The first is a set of maps that identify substance use vulnerability for census tracts in your community. These can be helpful in knowing what kinds of substances people are most likely to be recovering from in your community, where to marshal resources and efforts to support at-risk neighborhoods, and where to plan events that meet people where they are. A second set of data and maps project neighborhood-level scores for a community health index that measures the social determinants of health problems. This index is designed to help practitioners and local community groups better understand neighborhoods that could use extra support, resources, and investments to improve the health and well-being of individuals and families.

## What is a Recovery-Ready Community?

### What is Recovery?

The Iowa Department of Health and Human Services and the Substance Abuse and Mental Health Services Administration (SAMHSA) use the following working definition:

*"A process of change through which individuals improve their health and wellness, live a self-directed life, and strive to reach their full potential."*

A second useful definition of recovery that has influenced the PSC approach to recovery community readiness was developed by Bill White:

*"Recovery is the experience through which individuals, families, and communities impacted by severe alcohol and other drug (AOD) problems utilize internal and external resources to voluntarily resolve these problems, heal the wounds inflicted by AOD-related problems, actively manage their continued vulnerability to such problems, and develop a healthy, productive, and meaningful life."*

Common to both definitions is that recovery is not a state or moment in life, but a process of moving toward better health in an actively managed and self-directed way. Recovery takes time and often involves not just the individual, but family and community. For this reason, the external resources noted in the White definition are what motivate our emphasis on recovery-ready communities. Resources outside of the individual, including housing, transportation, recreation, alcohol advertising, and schools, can lead to an early onset of recovery, longer recovery, and more stable recovery. One way these external resources contribute to recovery is through their impact on individual recovery capital. If we knew which resources were most helpful to long-run recovery, we could target towns and cities with large stocks of 'recovery resources' to grow Recovery Community Centers.

---

## What is Recovery Readiness?

A recovery-ready community provides a comprehensive and supportive environment for individuals recovering from substance use disorders (SUD). This includes a continuum of care that spans prevention, treatment, and long-term recovery support. Key elements include accessible healthcare, peer support networks, educational and employment opportunities, harm reduction services, anti-stigma initiatives, and a sense of purpose. By fostering collaboration among community members, institutions, and policymakers, a recovery-ready community aims to create a nurturing ecosystem that promotes sustained recovery and overall well-being.

In Iowa, a recovery-ready community supports multiple recovery pathways, meets the needs of its recovery population, is integrated and coordinated across the formal and informal recovery-oriented system of care, and has a vibrant recovery culture.

## What is a Recovery Community Organization?

Recovery organizations are groups or institutions that support individuals recovering from substance use disorders. While recovery organizations come in many forms, they share a common commitment to providing a range of services and resources to help people sustain their recovery, improve their health and well-being, and reintegrate into society. Most community-based recovery organizations will offer some form of peer support, either in the form of peer support specialists, recovery coaches, or mutual aid meetings, and a range of activities and services to grow community and connection among people in recovery. These organizations also offer a substance-free environment where all are welcome and people in recovery can receive guidance in daily living activities such as finding stable housing, a job, volunteer opportunities, recreation and social groups, and linkages to legal support, for example. A few of the most well-known recovery organizations include:

- **Recovery Houses:** These are safe, substance-free living environments that support people in recovery from substance use disorders. Most recovery houses provide a structured and supportive community where residents can focus on their recovery journey and live among other people in recovery. Oxford Houses are among the most well-known recovery residences.
- **Recovery Community Centers:** These centers are free, universal access physical spaces that offer a variety of services to support individuals in recovery. A typical recovery community center will host mutual aid meetings, maintain a network of local recovery coaches, engage in community advocacy for people in recovery, and coordinate life-skills training, social activities, employment assistance, housing assistance, and linkages to educational resources. They will also coordinate with first responders, parole officers, and emergency departments to support people with substance use disorders.
- **Recovery Cafes:** These community spaces bring people in recovery together, providing a space to socialize with other people in recovery, support one another, and engage in service. Cafés often provide free hot meals, beverages, and other basic needs to support people in recovery. They might also offer peer support and other activities in a welcoming, substance-free environment. The [Recovery Café Network](https://recoverycafenetwork.org/)<sup>1</sup> is a good starting place to learn more.
- **Recovery High Schools and Collegiate Recovery Programs:** These educational institutions provide a supportive environment for students in recovery, helping them achieve academic success while maintaining their sobriety. They do this in much the same way as community centers and cafes, by offering peer support, community, and recovery-focused activities. Iowa currently has three collegiate recovery programs.

---

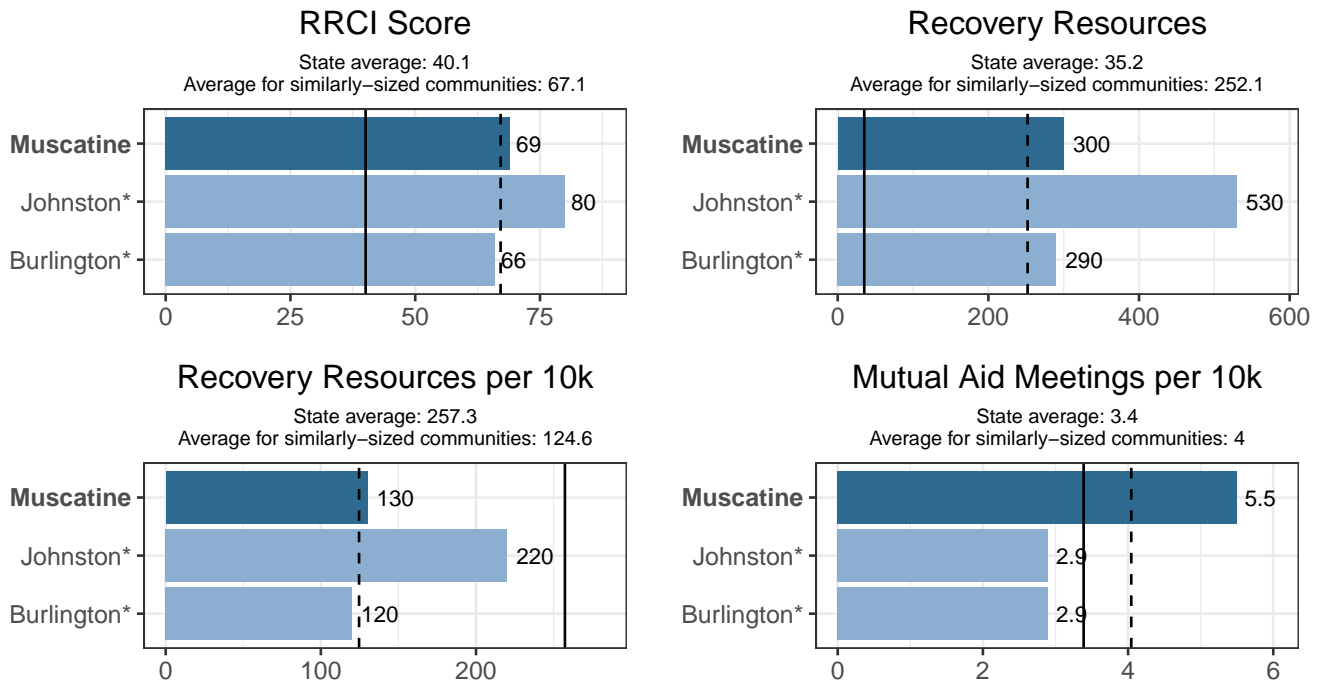
<sup>1</sup><https://recoverycafenetwork.org/>

# Is Your Community Recovery Ready?

We consulted scientific literature on substance use recovery and engaged key stakeholders, including people in recovery and individuals from around the country and in Iowa who work directly with recoverees. From these efforts, we identify 24 categories of community-based recovery resources and services. Collecting all of that data for each of Iowa’s cities and towns yielded a total of nearly 40,000 community resources that support recovery. We mapped and analyzed these resources to identify a short list of ‘Recovery Ready’ communities across the state, culminating in the first-of-its-kind index: The Recovery Ready Community Index (RRCI).

The RRCI is comprised of three sub-indices: total number of resources, total resources per 10,000 population, and total mutual aid meetings per 10,000 population (the first two categories include all resources except mutual aid meetings). A community’s score is calculated by its percentile rank among all Iowa communities. For instance, the community with the most resources has a total resources percentile score of 99, while the one with the fewest has a score of 0. A community’s overall recovery readiness score is the average of its percentile ranking across each of the three sub-indices. The Public Science Collaborative designed and created a public-facing, [interactive dashboard](#)<sup>2</sup> that allows people to further explore the RRCI, compare recovery readiness scores, and evaluate communities.

Figure 1 below displays recovery resources in Muscatine compared to the two Iowa cities most similar in population, Johnston and Burlington, as well as the state average and average for cities in a similar population group (10,000 - 49,999).



\* The Iowa cities most comparable to Muscatine by population are Johnston and Burlington.  
 \*\* The solid vertical line represents the average for all 944 communities in Iowa and the dashed vertical line represents the average for Iowa communities with populations of 10,000 – 49,999 people.

Figure 1: Recovery Resources in Muscatine

Muscatine ranks 11th of 31 on the RRCI in its size category (10,000 - 49,999). In the same population group, Muscatine ranks 8th in total resources, 10th in resources per 10,000 people, and 7th in mutual aid meetings per 10,000 people.

In addition to the RRCI, a community might also consider resource diversity. That is, whether Muscatine has a wide range of types of resources to support multiple pathways to recovery. On this measure, Muscatine has 16 types of non-meeting resources, compared to the average of 13.7 for cities with a population of 10,000 - 49,999.

<sup>2</sup><https://publicsciencecollaborative.shinyapps.io/RRCI/>

## What Are the Resources in Your Community?

Overall, Muscatine has 30 mutual aid meetings and 207 non-meeting recovery resources non-meeting recovery resources. The tables below include data about the specific kinds of mutual aid meetings and other recovery resources available in your community. Appendices 2 and 3 have a full list of these resources. Following the tables, we have prepared maps that break up the data into categories of similar types of resources and show where resources are located in Muscatine. These maps can be used to help identify areas that already have plentiful recovery resources and those that have limited resources and may need additional support.

Table 1: Types of Mutual Aid Meetings in Muscatine

Meeting Type	Total Meeting Locations	Total Meetings
Alcoholics Anonymous	8	24
Narcotics Anonymous	4	5
Al-Anon	1	1

Table 2: Types of Recovery Resources in Muscatine

Resource Type	Total Resources
Place of Worship	44
Childcare Provider	30
Tennis Court	20
Baseball/Softball Diamond	19
Public Park	19
Soccer Field	12
Outdoor Basketball Court	11
Playground	10
School	10
Section 8 Housing	6
Football Field	5
Rural Health Clinic	4
Drug Drop-off Site	3
Lake	2
Other Sports Facilities	2
Peer Support Provider	2
Beach	1
Hospital	1
Library	1
MAT Site	1
Outdoor Volleyball Court	1
SUD or Gambling Treatment Center	1
Shelter	1
YMCA	1

## SAMHSA Dimensions of Recovery Resources

As defined by SAMHSA, recovery is "A process of change through which individuals improve their health and wellness, live self-directed lives, and strive to reach their full potential." Because recovery is holistic and can look different for everybody, the SAMHSA Dimensions of Recovery listed below help identify the different parts of life and the different resources that are useful in supporting recovery. The following maps identify resources in Muscatine that fit into each of those dimensions of recovery.

The SAMHSA Dimensions of Recovery include ([Click here for more information](#)<sup>3</sup>):

- **Community** (Peer Support–Specialists and Coaches, Recovery Organizations–Community and Collegiate, Mutual Aid Meetings, Libraries, Parks and Playgrounds, Lakes and Beaches, Trails, Sports Facilities)
- **Health** (Access Centers, Drug Drop Off Sites, Hospitals and Clinics, MAT Sites, Mental & Behavioral Health Centers, SUD and Gambling Treatment Centers, YMCA Gyms)
- **Home** (Childcare Providers, Recovery Housing, Section Eight Housing, Shelters, Intimate Partner Violence Programs)
- **Purpose** (Workforce Development Offices, Colleges and Universities, K-12 Schools, Places of Worship)

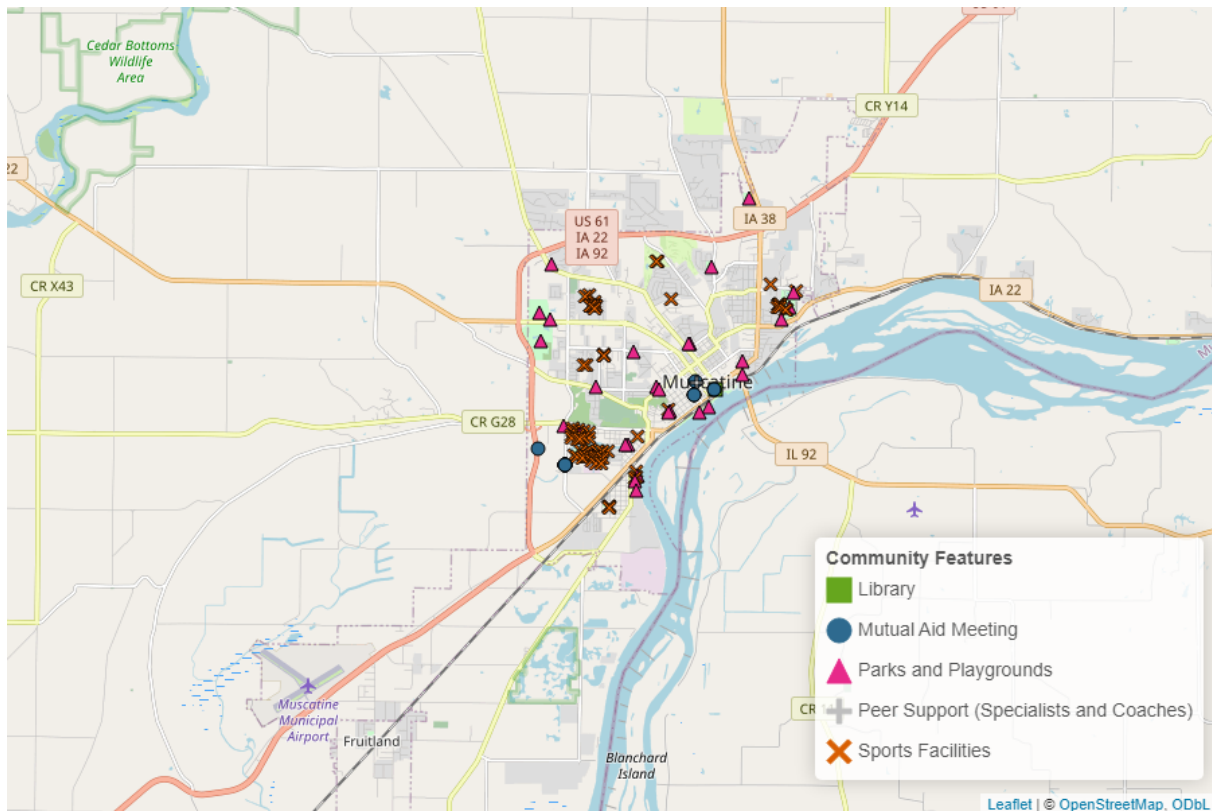


Figure 2: Community Resources in Muscatine

<sup>3</sup><https://www.samhsa.gov/find-help/recovery>

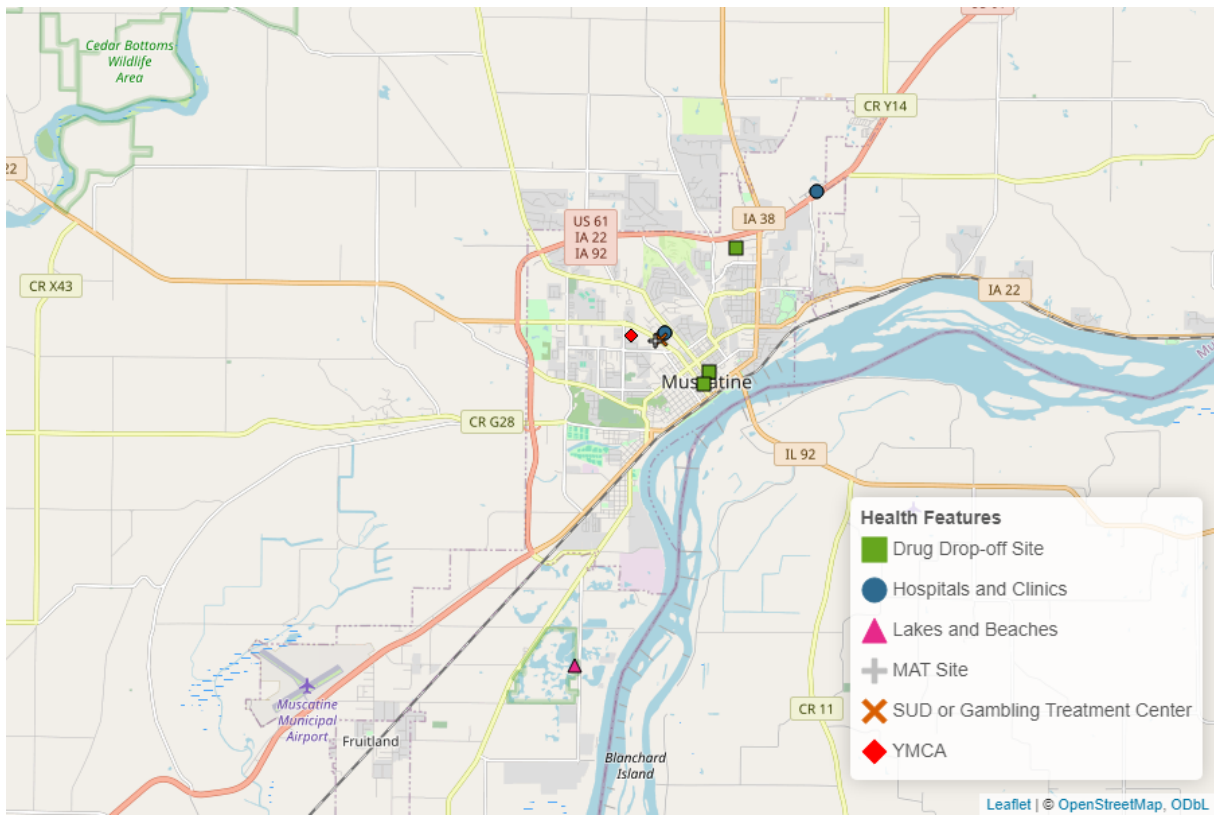


Figure 3: Health Resources in Muscatine

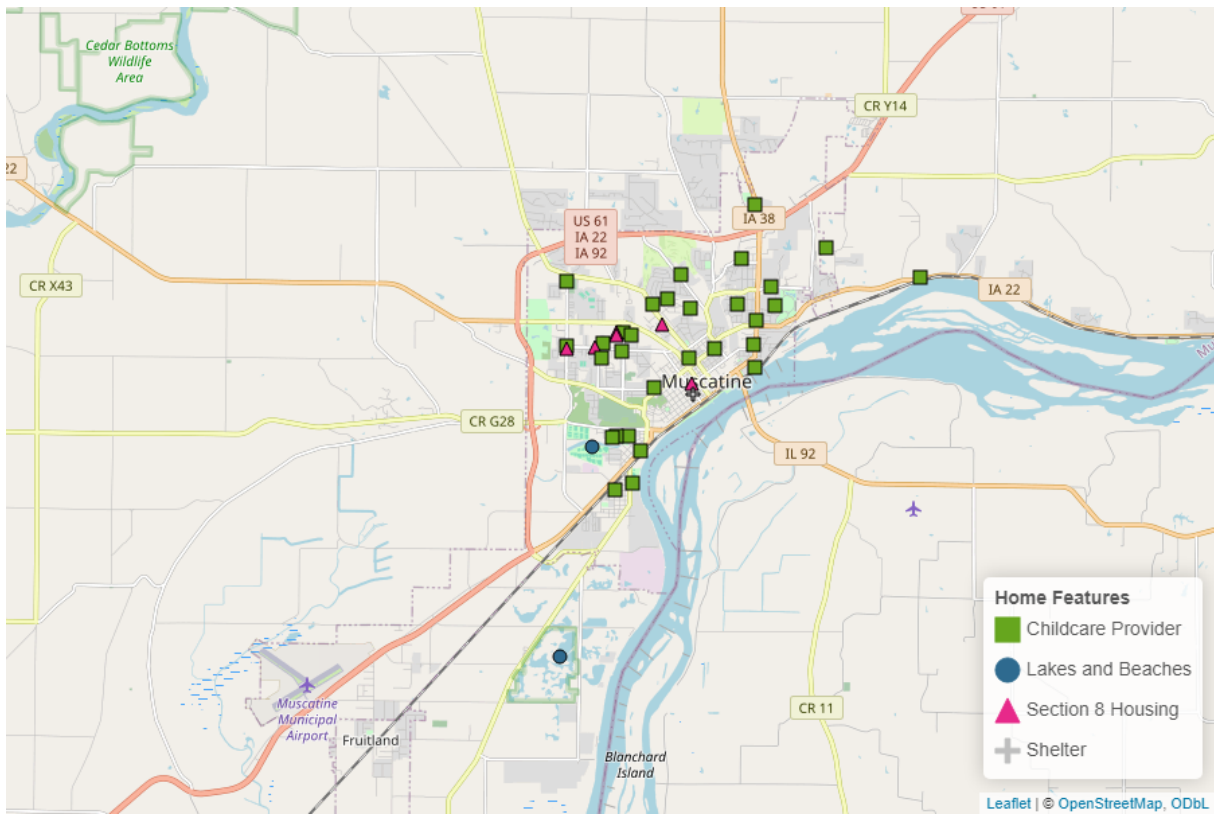


Figure 4: Home Resources in Muscatine



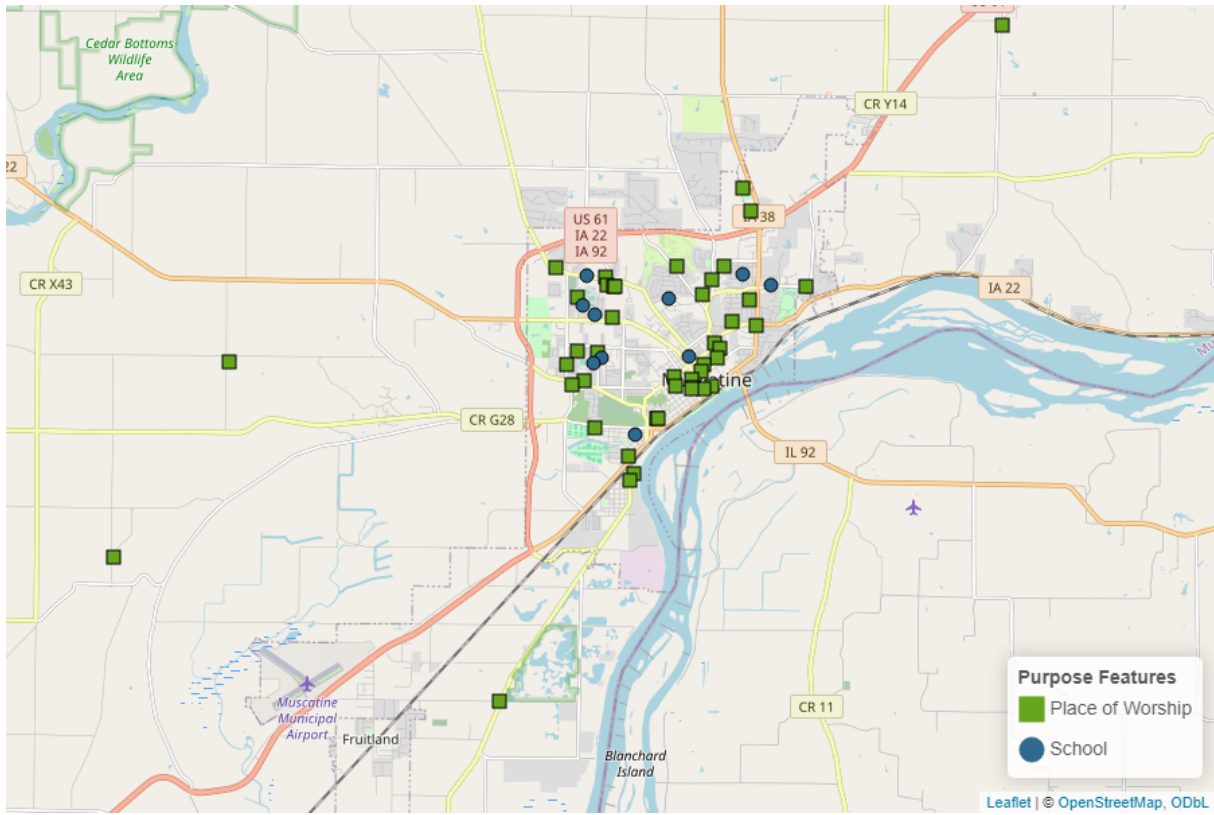


Figure 5: Purpose Resources in Muscatine

## Social Determinants of Health Recovery Resources

The Social Determinants of Health is an established framework for thinking about the conditions of a person's life that contribute to their overall well-being. For example, a family that living in an area with limited resources supporting families and children (such as childcare providers and parks or playgrounds) may experience other struggles as a result, like increased transportation costs that place stressors on a family's finances. These maps can also be used in conjunction with the population data in the next section to help identify vulnerable populations and neighborhoods. Neighborhoods with health and substance use vulnerabilities may need greater access to specific supporting resources.

The SDOH categories include ([Click here for more information](#)<sup>4</sup>):

- **Health Care Access and Quality** (Access Centers, Drug Drop Off Sites, Hospitals and Clinics, MAT Sites, Mental & Behavioral Health Centers, SUD and Gambling Treatment Centers)
- **Social and Community Context** (Peer Support–Specialists and Coaches, Recovery Organizations–Community and Collegiate, Intimate Partner Violence Programs, Mutual Aid Meetings, Places of Worship)
- **Neighborhood and Built Environment** (Libraries, Parks and Playgrounds, YMCA Gyms, Lakes and Beaches, Trails, Sports Facilities)
- **Education Access and Quality** (Colleges and Universities, K-12 Schools)
- **Economic Stability** (Childcare Providers, Recovery Housing, Section Eight Housing, Shelters, Workforce Development Offices)

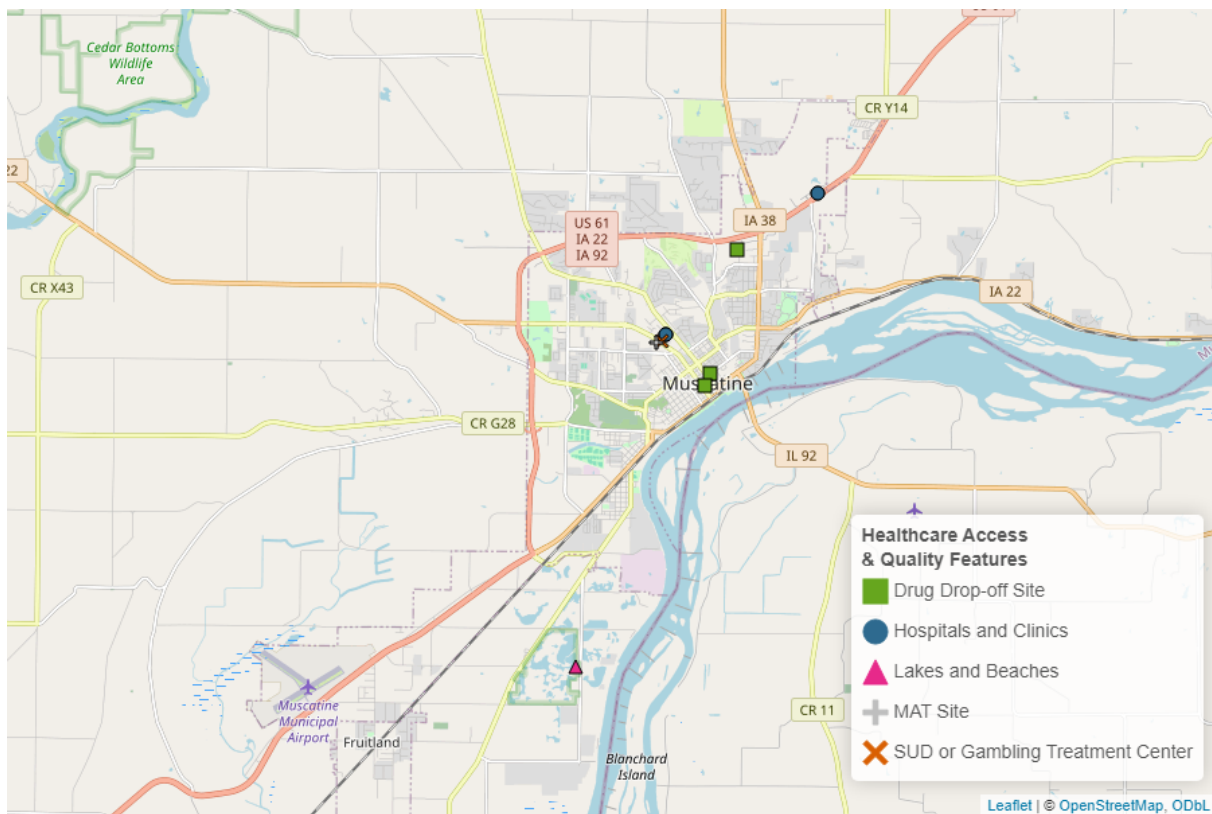


Figure 6: Health Care Access and Quality Resources in Muscatine

<sup>4</sup><https://health.gov/healthypeople/priority-areas/social-determinants-health>

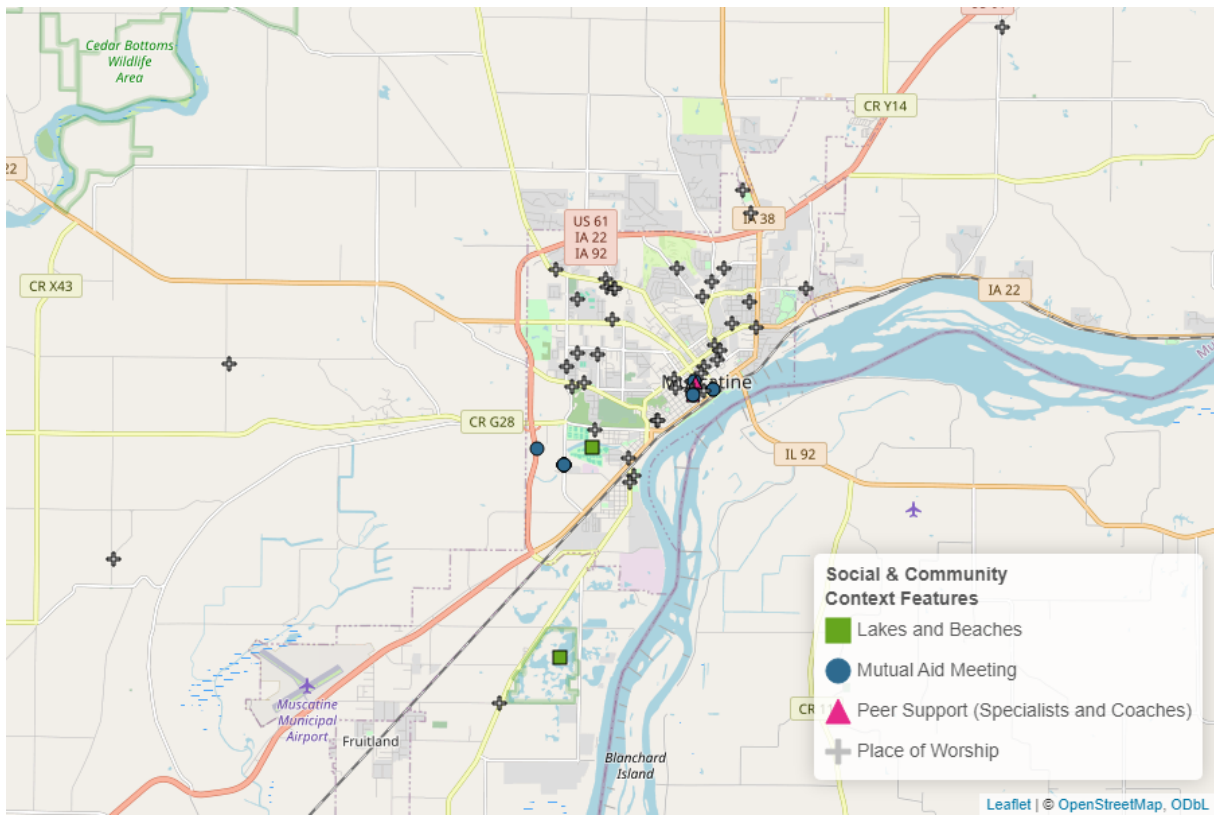


Figure 7: Social and Community Context Resources in Muscatine

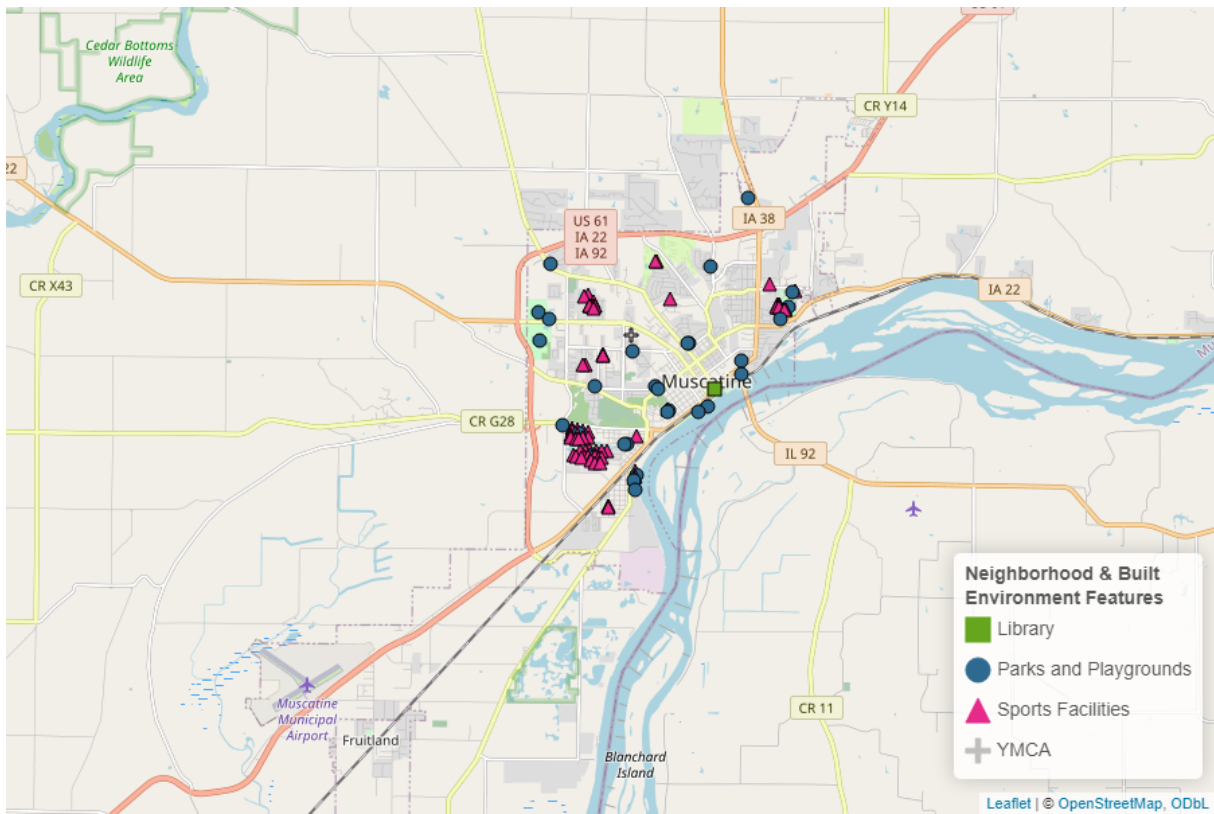


Figure 8: Neighborhood and Built Environment Resources in Muscatine

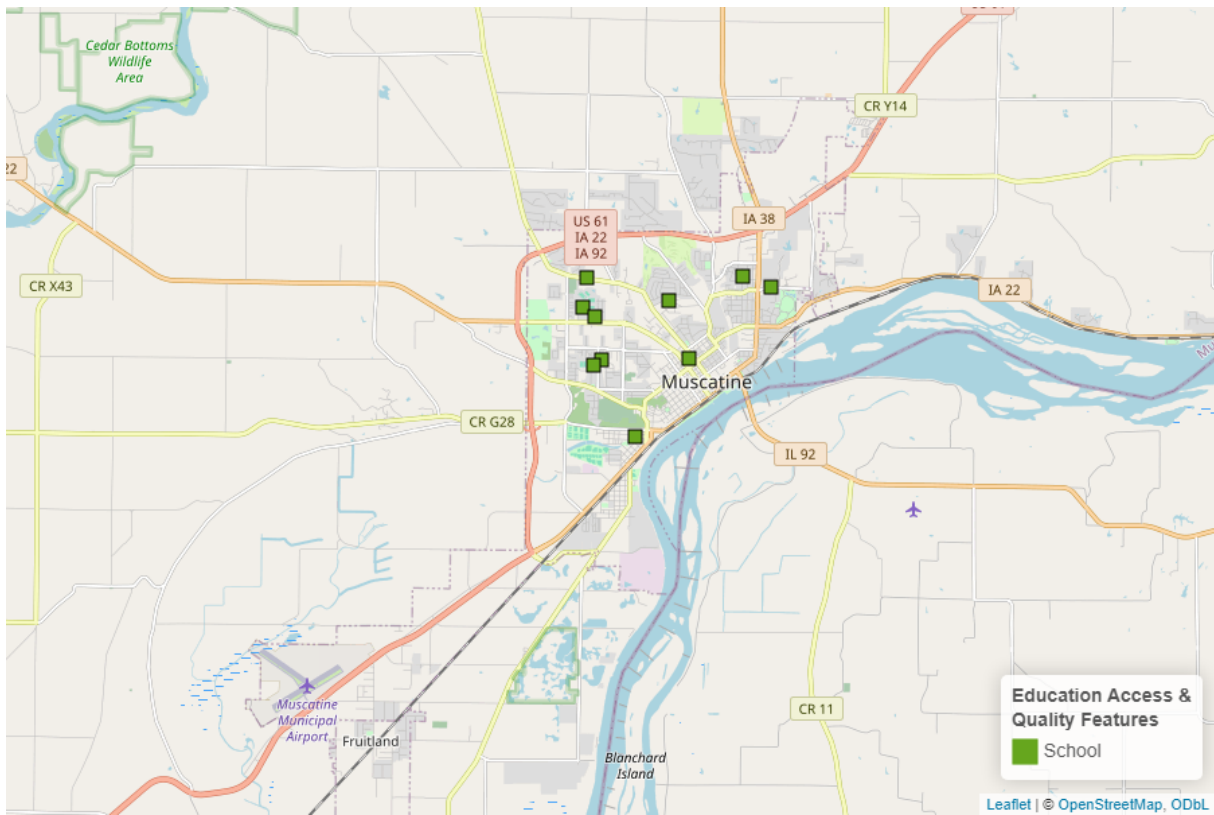


Figure 9: Education Access and Quality Resources in Muscatine

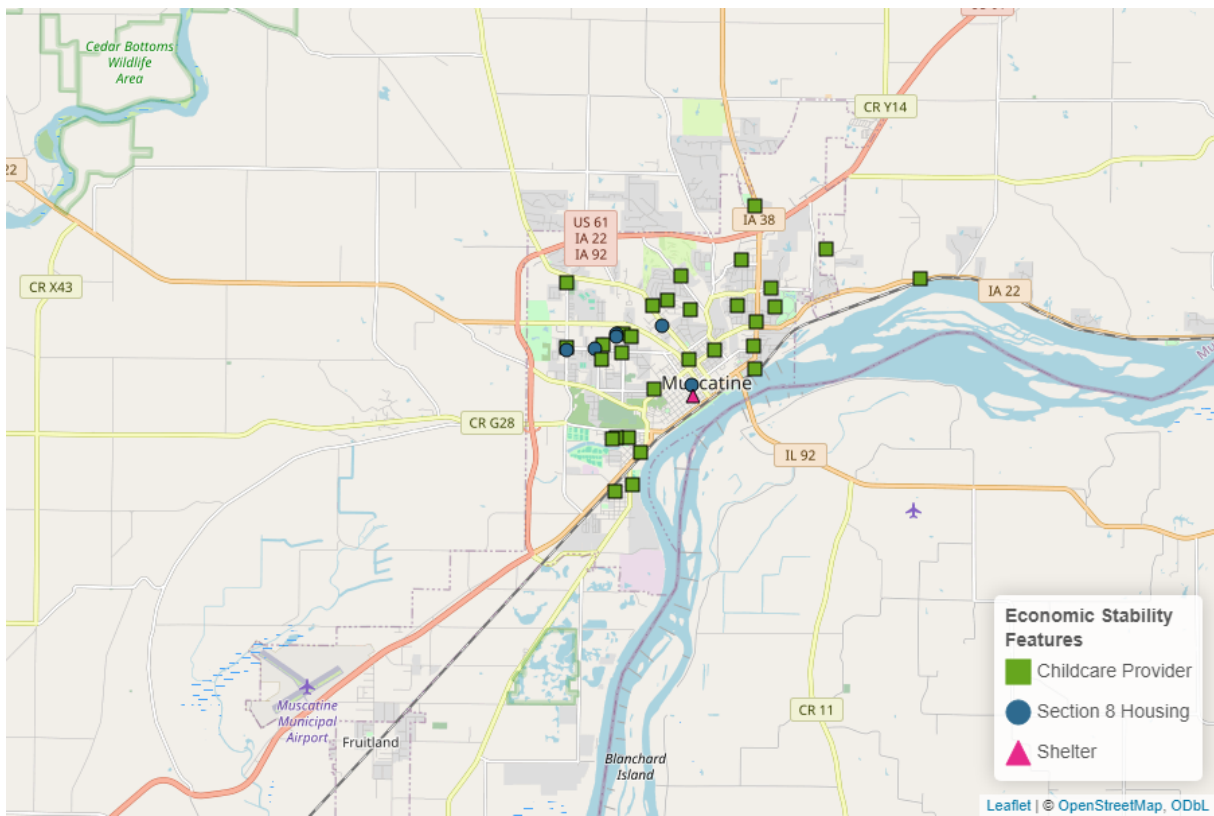


Figure 10: Economic Stability Resources in Muscatine

# Which Neighborhoods in Your Community Need Additional Health Resources and Support?

## Substance Use Vulnerability

The Public Science Collaborative has developed data resources to help community organizations, local governments, and public health practitioners resources more effectively target substance use prevention, treatment, and recovery interventions to the places in greatest need. Geographic ‘hot spots’ identify places where local residents are at exceptionally high risk for substance use disorder. We estimated statistical models using administrative data from the Treatment Episode Admissions Dataset (TEDS-A) and the National Survey of Drug Use and Health (NSDUH) to measure significant relationships between substances of misuse and socio-demographic characteristics known to affect health equity and substance use vulnerability. These maps use Census Bureau estimates of these same neighborhood characteristics, by census tract, to create indexes for each substance. Once mapped, these data help us to identify places with especially high concentrations of at-risk characteristics that need targeted resources to reduce health inequities. You can explore the maps interactively and learn more about the underlying models on PSC’s [dashboard for substance use vulnerability](https://publicsciencecollaborative.shinyapps.io/substance_use_vulnerability/).<sup>5</sup>

Identification of towns and neighborhoods with exceptionally high (or low) risk of harmful use of a specific substance can guide public health outreach efforts and enable more targeted, substance-specific interventions based on known neighborhood risk factors. To assist in this work, the following pages include substance use vulnerability maps for overall substance use, opioids, methamphetamine, heroin, alcohol, cannabis, cocaine, and benzodiazepines.

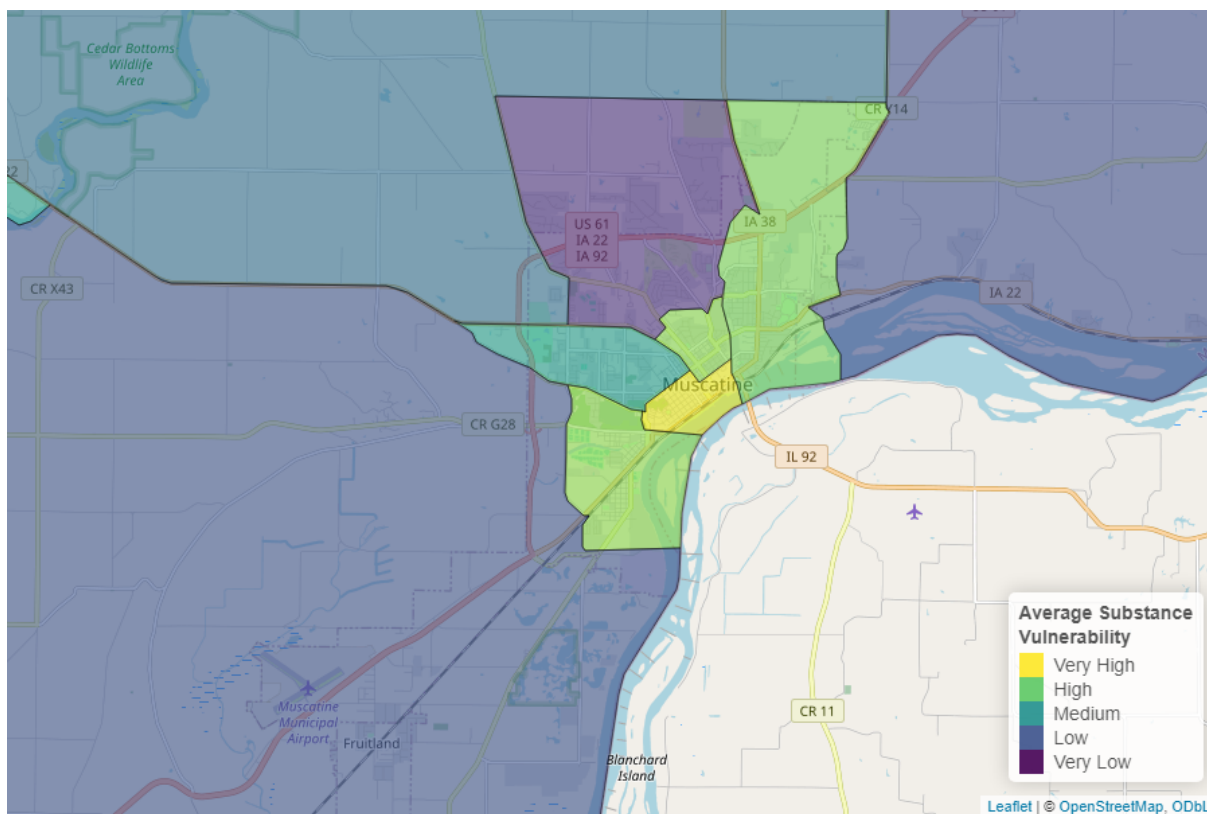


Figure 11: Overall Substance Use Vulnerability in Muscatine

Overall substance use vulnerability varies by neighborhood in Muscatine, but is generally about equal to other communities in Iowa. Due to neighborhood vulnerability, specific neighborhoods may benefit from a targeted approach rather than community-wide efforts. Community-wide vulnerability was highest for heroin, and a breakdown for each substance is shown in the figures below.

<sup>5</sup>[https://publicsciencecollaborative.shinyapps.io/substance\\_use\\_vulnerability/](https://publicsciencecollaborative.shinyapps.io/substance_use_vulnerability/)

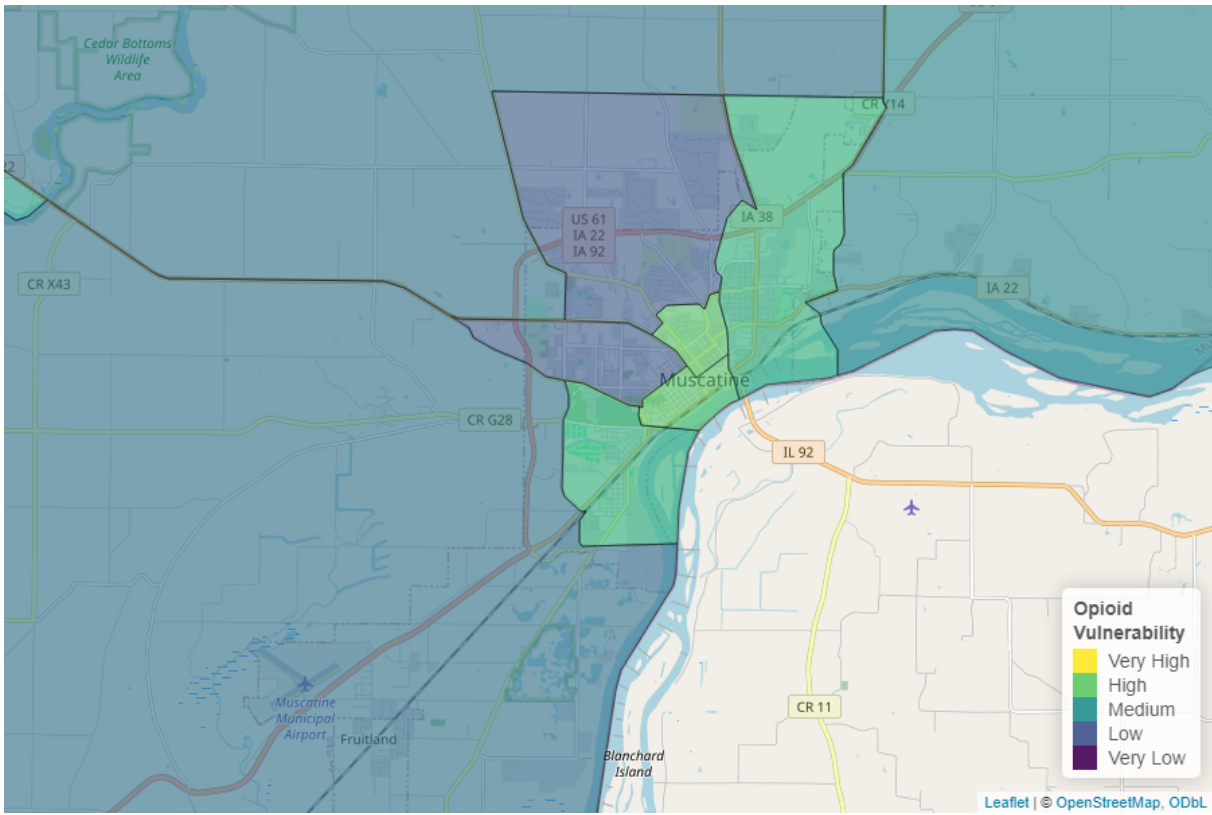


Figure 12: Opioid Vulnerability in Muscatine

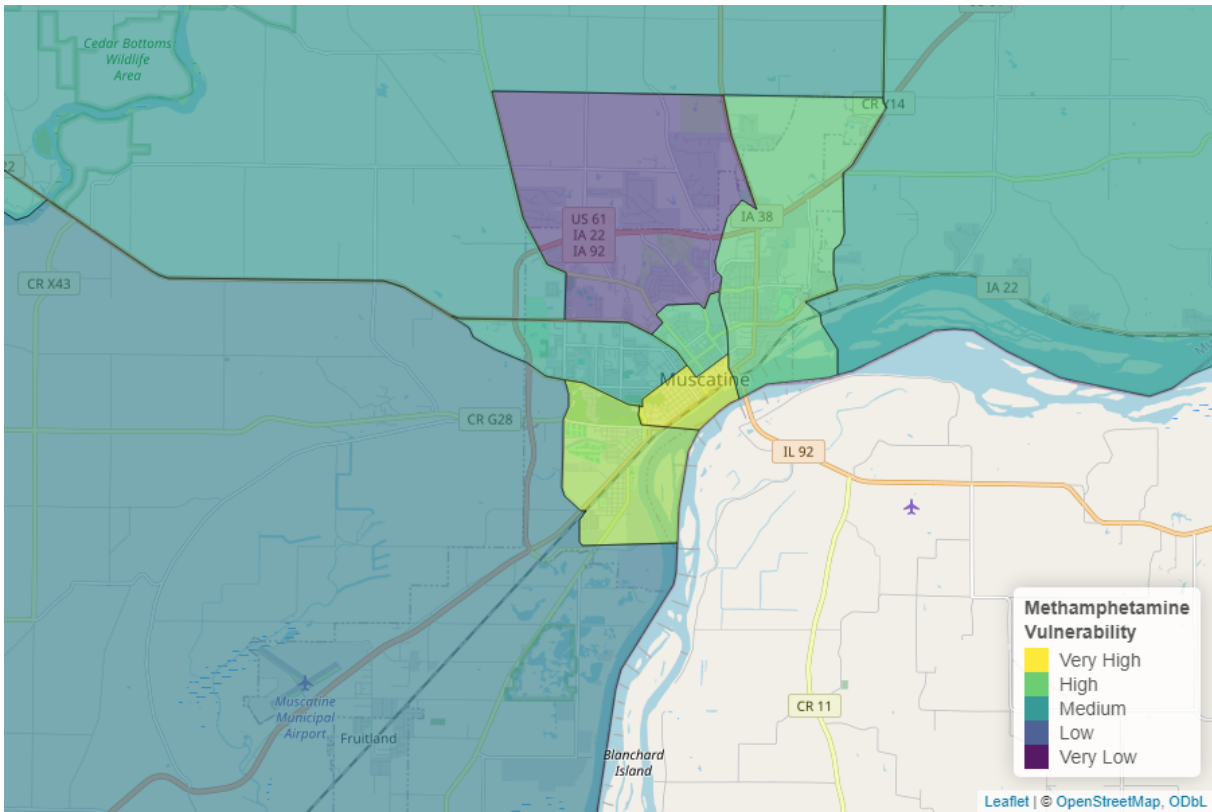


Figure 13: Methamphetamine Vulnerability in Muscatine

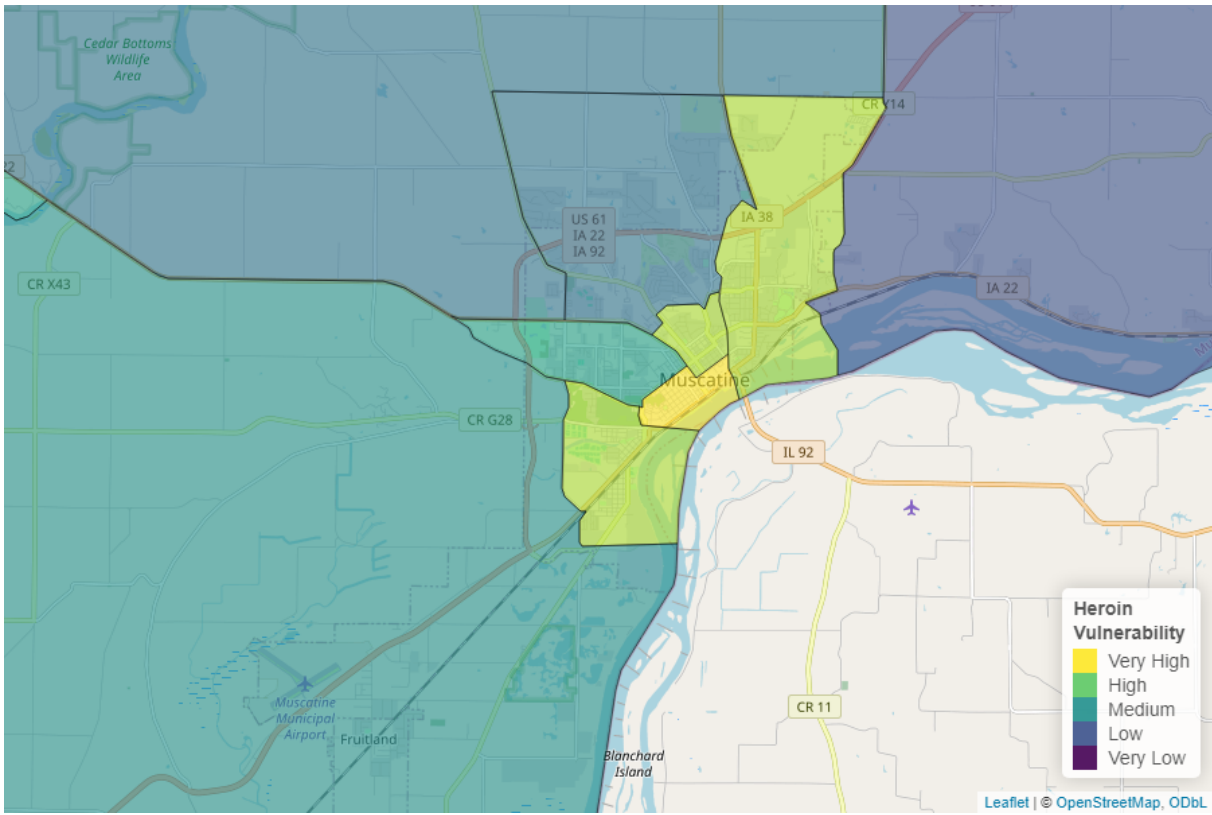


Figure 14: Heroin Vulnerability in Muscatine

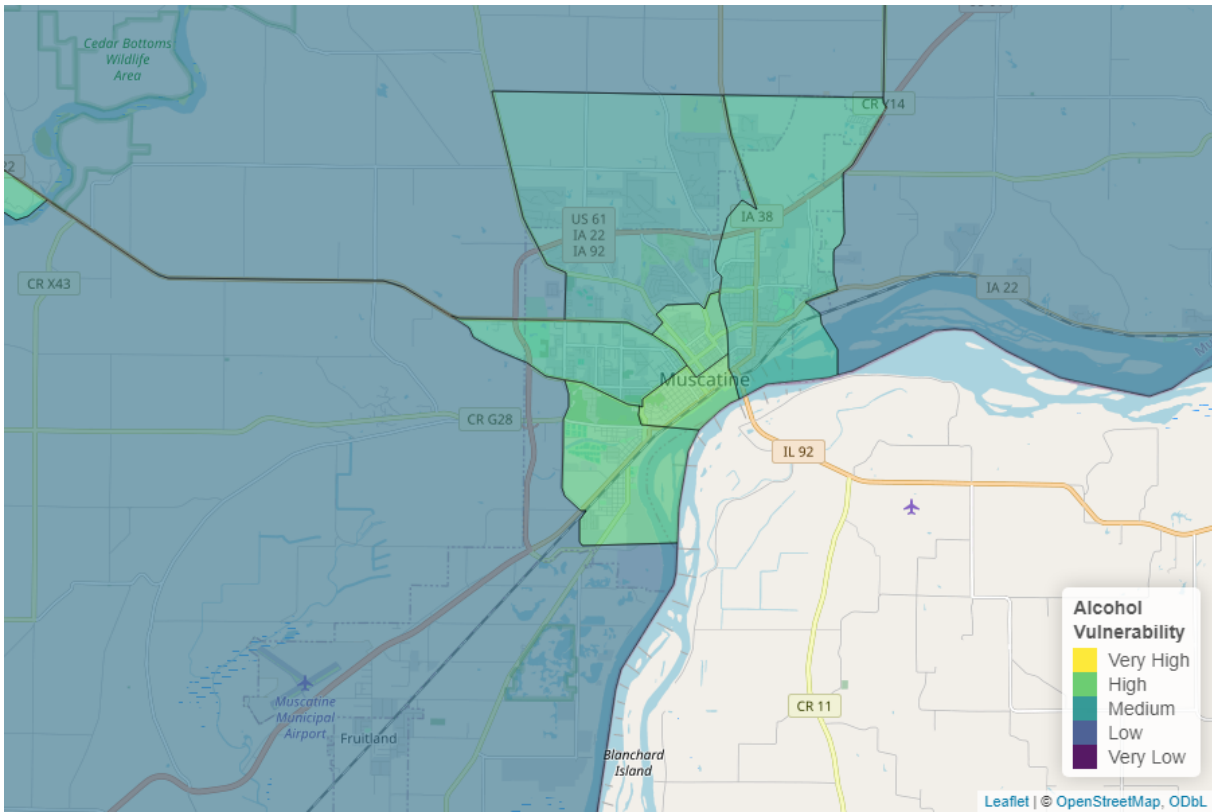


Figure 15: Alcohol Vulnerability in Muscatine

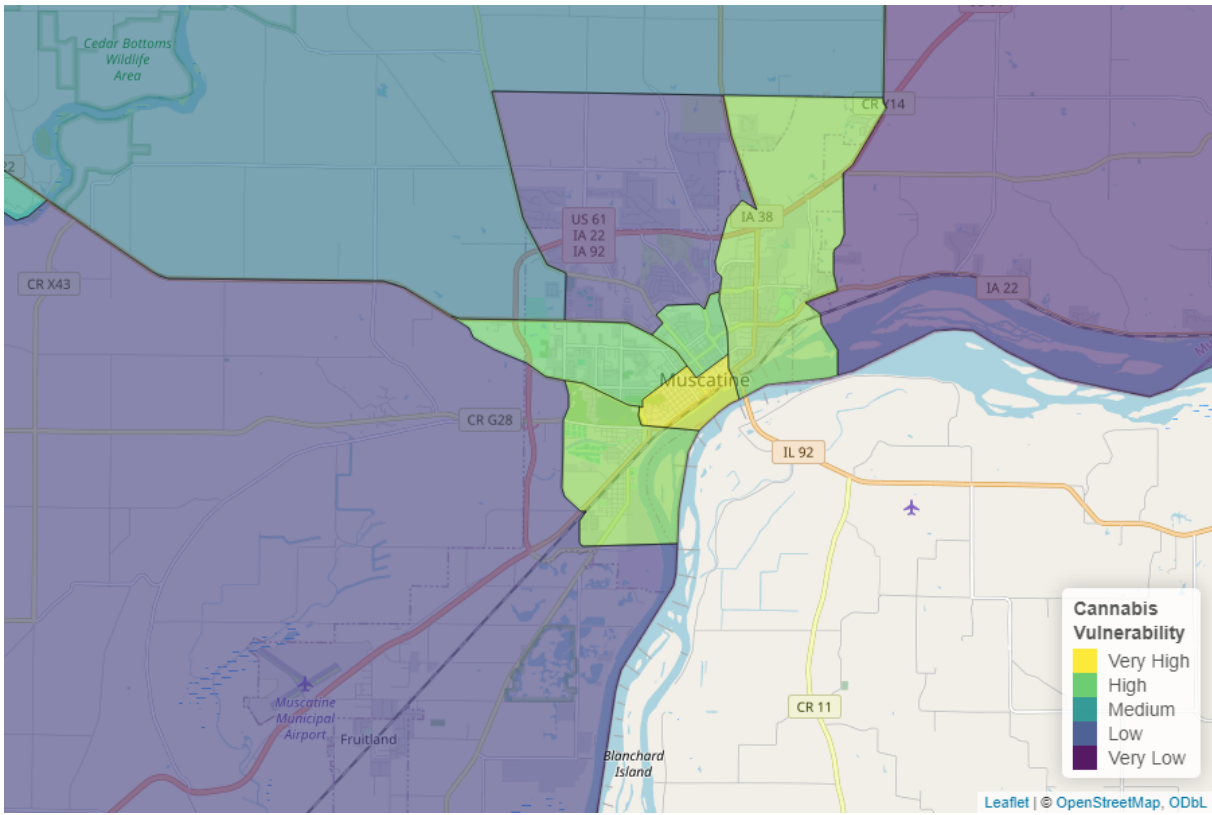


Figure 16: Cannabis Vulnerability in Muscatine

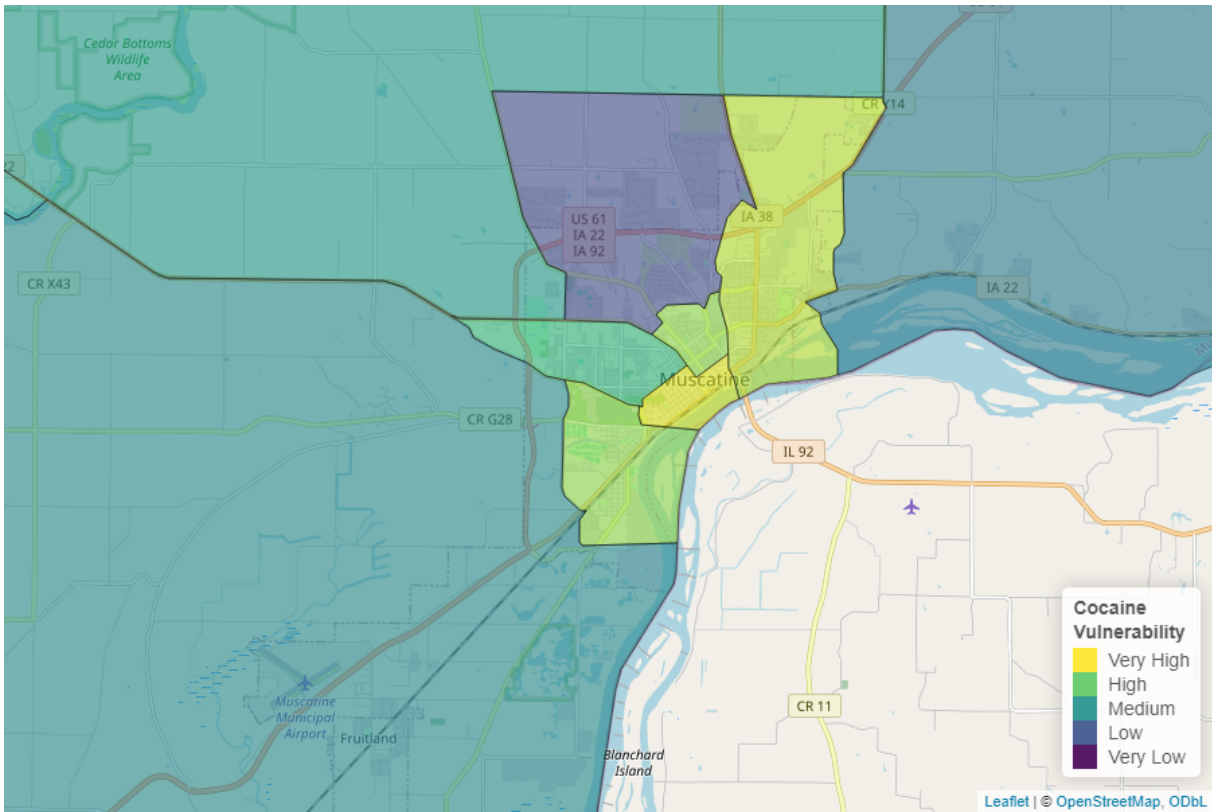


Figure 17: Cocaine Vulnerability in Muscatine



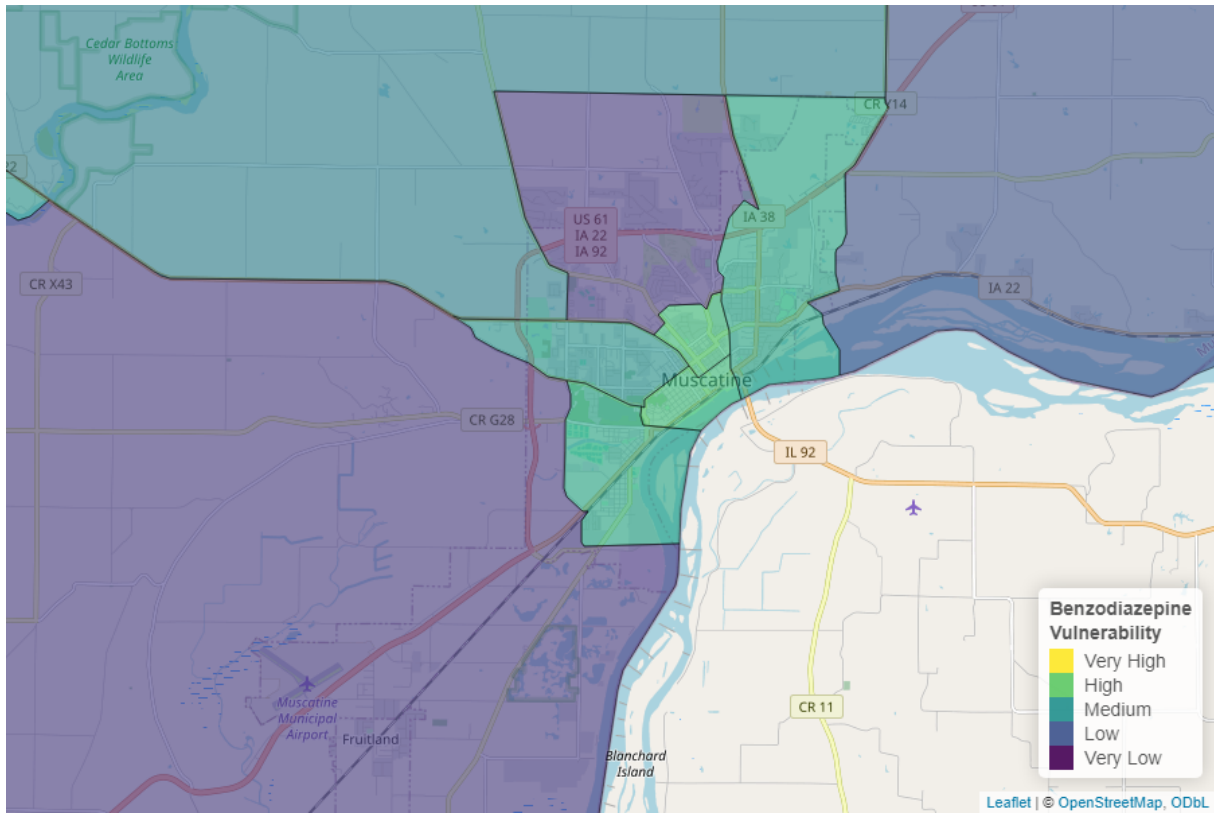


Figure 18: Benzodiazepine Vulnerability in Muscatine

## Social Determinants of Health

In addition to the neighborhood vulnerability maps above, the Public Science Collaborative created a neighborhood map to understand health disparities in Muscatine that draws on well-established social determinants of health. By social determinants, we refer to social and environmental risks that can affect someone's overall health and well-being. For example, in places with high average levels of education and low unemployment rates, residents tend also to have better overall health (e.g. longer life span and more healthy years of living). In places where average incomes are low and the rates of single parenting are high, people often have worse health, including higher death rates due to overdose and fewer healthy days. Knowing something about where the social determinants of health support well-being and where their scarcity decreases well-being can help local community organizations and governments to target better investments to reduce health disparities between neighborhoods. You can interactively explore social determinants of health across the state and look at individual components on [PSC's SDOH Dashboard](#).<sup>6</sup>

Our index of social determinants of health looks at overall health vulnerability, education, health insurance coverage, English proficiency, unemployment, and poverty. According to the social determinants we considered, lack of English is the biggest risk factor for poor health in Muscatine. Overall, health risks in Muscatine are about equal to the average for communities in Iowa.

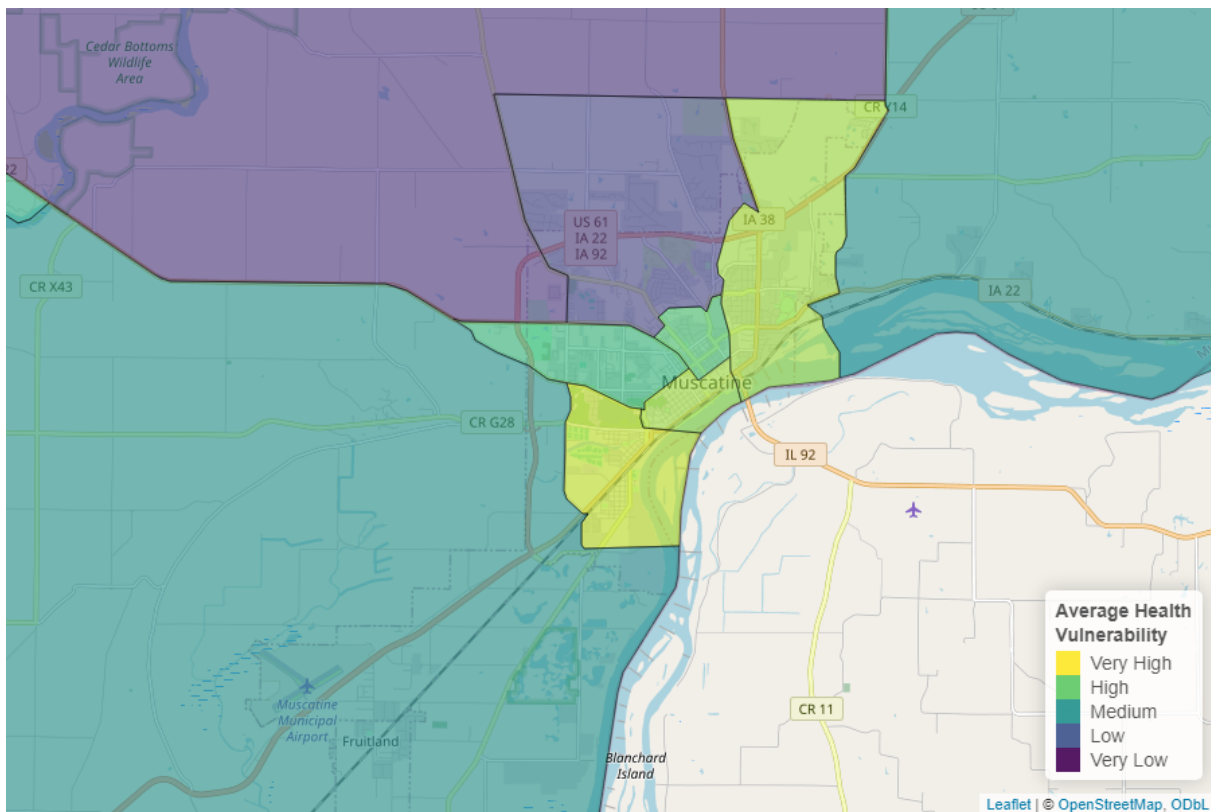


Figure 19: Overall Health Vulnerability in Muscatine

<sup>6</sup><https://publicsciencecollaborative.shinyapps.io/sdoh/>

## Appendix 1: Data Used in this Report

The data used in this report is a variety of recovery, community, and well-being resources that can be useful to individuals in recovery. To collect this data, we used various public resources, including government agencies and recovery websites. The data sources can be found in the table below. Our collection of data may not cover every single resource in Iowa, but it represents the primarily publicly available data found through our research and following the advice of substance use experts and researchers. This data was acquired through several means, including simple downloads, manual data entry, computer reading of PDF files, scraping websites, and utilization of APIs. There are also several resource finder tools to help find a specific resource in an area, including the [Recovery Resource Finder](#),<sup>7</sup> [Well-Being Resource Finder](#),<sup>8</sup> and [Physical Activity Resource Finder](#).<sup>9</sup>

Table 3: Recovery Data Sources

Resource Type	Source
Beach	<a href="#">Iowa DNR</a>
Library	<a href="#">Institute of Museum and Library Services</a>
Playground	<a href="#">OpenStreetMap</a>
Public Park	<a href="#">OpenStreetMap</a>
Trail	<a href="#">OpenStreetMap</a>
Outdoor Basketball Court	<a href="#">OpenStreetMap</a>
Football Field	<a href="#">OpenStreetMap</a>
Soccer Field	<a href="#">OpenStreetMap</a>
Baseball/Softball Diamond	<a href="#">OpenStreetMap</a>
Tennis Court	<a href="#">OpenStreetMap</a>
Pickleball Court	<a href="#">OpenStreetMap</a>
Outdoor Volleyball Court	<a href="#">OpenStreetMap</a>
Other Sports Facilities	<a href="#">OpenStreetMap</a>
Family Support Specialist	<a href="#">Wellpoint Peer Support Inventory</a>
Mutual Aid Meeting	<a href="#">Various Websites</a>
Peer Support Provider	<a href="#">Wellpoint Peer Support Inventory</a>
Recovery Organizations (Community and Collegiate)	<a href="#">Manual Addition</a>
SUD Recovery Coach	<a href="#">Wellpoint Peer Support Inventory</a>
Lake	<a href="#">Iowa DNR</a>
Access Center	<a href="#">Manual Addition</a>
Drug Drop-off Site	<a href="#">Iowa Geodata</a>
Hospital	<a href="#">Iowa Medicaid Provider Search</a>
MAT Site	<a href="#">SAMHSA</a>
Mental & Behavioral Health Center	<a href="#">Iowa DHHS</a>
Rural Health Clinic	<a href="#">Iowa Association of Rural Health Clinics</a>
SUD or Gambling Treatment Center	<a href="#">Iowa DHHS</a>
VA Hospital or Clinic	<a href="#">U.S. Department of Veterans Affairs</a>
YMCA	<a href="#">Heartland YMCA Alliance</a>
Childcare Provider	<a href="#">Iowa DHHS</a>
Recovery Housing	<a href="#">Iowa DHHS</a>
Section 8 Housing	<a href="#">U.S. Department of Housing and Urban Development</a>
Shelter	<a href="#">Homeless Shelters Directory</a>
Intimate Partner Violence Program	<a href="#">Iowa Coalition Against Domestic Violence</a>
Workforce Development Office	<a href="#">Iowa Workforce Development</a>
College or University	<a href="#">Wikipedia</a>
School	<a href="#">Iowa Department of Education</a>
Place of Worship	<a href="#">ExpertGPS.com</a>
State Park	<a href="#">Iowa DNR</a>

<sup>7</sup><http://public-science.org/recoveryresources>

<sup>8</sup><http://public-science.org/communityresources>

<sup>9</sup><http://public-science.org/physicalactivity>

## Appendix 2: Mutual Aid Meetings Near Muscatine

Table 4: Mutual Aid Meetings in Muscatine

Meeting Type	Group	Address	Weekly Meeting #
Alcoholics Anonymous	<a href="#">AA On Houser Group</a>	704 S Houser St, Muscatine, IA 52761, USA	1
Alcoholics Anonymous	<a href="#">AA on Houser Group</a>	704 S Houser St, Muscatine, IA 52761, USA	13
Alcoholics Anonymous	<a href="#">Gaunt Prospector Group</a>	704 S Houser St, Muscatine, IA 52761, USA	1
Alcoholics Anonymous	<a href="#">Gaunt Prospectors Group</a>	704 S Houser St, Muscatine, IA 52761, USA	1
Alcoholics Anonymous	<a href="#">Grapevine National PI/CPC Working Group</a>	704 S Houser St, Muscatine, IA 52761, USA	1
Alcoholics Anonymous	<a href="#">Gratitude in Action Group</a>	312 Iowa Ave, Muscatine, IA 52761, USA	2
Alcoholics Anonymous	<a href="#">Primary Purpose Group</a>	US-61, Muscatine, IA, USA	1
Alcoholics Anonymous	<a href="#">Recovery Group</a>	513 Sycamore St, Muscatine, IA 52761, USA	4
Al-Anon	Muscatine AFG,	704 S Houser St, Muscatine, IA, 52761, USA	1
Narcotics Anonymous	I Can't, We Can	211 Walnut St, Muscatine, IA 52761, USA	1
Narcotics Anonymous	Just For Today	704 S Houser St, Muscatine, IA 52761, USA	1
Narcotics Anonymous	New Way To Live	102 W 5th St, Muscatine, IA 52761, USA	1
Narcotics Anonymous	New Way To Live	211 Walnut St, Muscatine, IA 52761, USA	2

## Appendix 3: Resources Near Muscatine

Table 5: Recovery Resources in Muscatine

Resource Type	Name	Address
Baseball/Softball Diamond	19 Baseball/Softball Diamonds	Muscatine, Muscatine County, Iowa, 52761, United States
Outdoor Basketball Court	11 Outdoor Basketball Courts	Muscatine, Muscatine County, Iowa, 52761, United States
Beach	Deep Lake Parks Beach	2552 Pettibone Ave, Muscatine, IA 52761
Childcare Provider	<a href="#">Ashley Smith</a>	892 Leroy ST, Muscatine, IA, 52761
Childcare Provider	<a href="#">Barb Johnson &amp; Kelly Adams</a>	1605 Willow ST, Muscatine, IA, 52761
Childcare Provider	<a href="#">Bonnie McElroy</a>	1910 W Fulliam AVE, Muscatine, IA, 52761
Childcare Provider	<a href="#">Bridge to Beginnings: A Child's Place Preschool</a>	610 Maiden Lane, Muscatine, IA, 52761
Childcare Provider	<a href="#">CAEI-Muscatine Head Start</a>	148 Colorado St, Muscatine, IA, 52761
Childcare Provider	<a href="#">Cecelia Biago</a>	2815 Houser ST, Muscatine, IA, 52761
Childcare Provider	<a href="#">Dawn Albertson-Hunn</a>	2951 HWY 22, Muscatine, IA, 52761
Childcare Provider	<a href="#">Donna Jean Ritz</a>	1996 Keener RD, Muscatine, IA, 52761
Childcare Provider	<a href="#">Enyonam Ayikoe</a>	2002 Logan ST APT D4, Muscatine, IA, 52761
Childcare Provider	<a href="#">Happy Time Child Care</a>	401 Grandview AVE, Muscatine, IA, 52761
Childcare Provider	<a href="#">Heaven's Little Angels Daycare</a>	1206 Glenwood LN, Muscatine, IA, 52761
Childcare Provider	<a href="#">Kelly Wulf</a>	421 Adams ST, Muscatine, IA, 52761
Childcare Provider	<a href="#">Kim Castillo</a>	105 Jefferson ST, Muscatine, IA, 52761
Childcare Provider	<a href="#">Leanna Schmelzer</a>	1820 Hammann ST, Muscatine, IA, 52761
Childcare Provider	<a href="#">Muscatine CSD - Colorado Elementary Preschool</a>	149 Colorado Street, Muscatine, IA, 52761
Childcare Provider	<a href="#">Muscatine CSD - Grant Preschool</a>	705 Barry Ave., Muscatine, IA, 52761
Childcare Provider	<a href="#">Muscatine CSD - Jefferson Preschool</a>	1000 Mulberry Ave., Muscatine, IA, 52761
Childcare Provider	<a href="#">Muscatine CSD - MCKinley Preschool</a>	621 Kindler Ave., Muscatine, IA, 52761
Childcare Provider	<a href="#">Muscatine Community Y Kids Club</a>	1823 Logan St, Muscatine, IA, 52761
Childcare Provider	<a href="#">Natalie Noble Munday</a>	1708 Houser ST, Muscatine, IA, 52761
Childcare Provider	<a href="#">Olga Nunez</a>	1806 New Hampshire ST, Muscatine, IA, 52761
Childcare Provider	<a href="#">Rebecca Paul</a>	805 Poplar ST, Muscatine, IA, 52761
Childcare Provider	<a href="#">Sandra Fuller</a>	112 Park AVE, Muscatine, IA, 52761
Childcare Provider	<a href="#">Sara Lee</a>	2011 Schiller ST, Muscatine, IA, 52761
Childcare Provider	<a href="#">Stephanie Ryder</a>	1113 Wisconsin ST, Muscatine, IA, 52761
Childcare Provider	<a href="#">Stepping Stones Learning Center LLC</a>	2205 2nd AVE, Muscatine, IA, 52761
Childcare Provider	<a href="#">Teisha O'Brien</a>	202 Gilbert ST, Muscatine, IA, 52761
Childcare Provider	<a href="#">The Salvation Army KidZone</a>	1000 Oregon ST, Muscatine, IA, 52761
Childcare Provider	<a href="#">Tiny Toes Childcare</a>	2103 Mulberry AVE, Muscatine, IA, 52761
Childcare Provider	<a href="#">Wonder Years Preschool</a>	3300 Highway 38 North, Muscatine, IA, 52761
Drug Drop-off Site	Hy-Vee Drugstore Pharmacy	510 E 6th St, Muscatine, IA, 52761
Drug Drop-off Site	Hy-Vee Pharmacy (1437)	2400 2nd Avenue, Muscatine, IA, 52761
Drug Drop-off Site	Muscatine County Sheriff's Office	400 Walnut Street, Muscatine, IA, 52761
Football Field	5 Football Fields	Muscatine, Muscatine County, Iowa, 52761, United States
Hospital	Unity Healthcare	1518 Mulberry Avenue, Muscatine, Ia 52761
Lake	Deep Lakes	No Address in Data
Lake	Muscatine Slough (Kent-Stein Park)	No Address in Data
Library	Musser Public Library	408 E 2nd St, Muscatine, IA,
MAT Site	Beth Michelle Colón, NP	1616 Cedar Street, Muscatine, IA 52761
Other Sports Facilities	2 Other Sports Facilities	Muscatine, Muscatine County, Iowa, 52761, United States
Public Park		No Address in Data
Public Park	4th Street Park	No Address in Data
Public Park	Brook Street Park	No Address in Data
Public Park	Discovery Park	No Address in Data
Public Park	Eversmeyer Park	No Address in Data
Public Park	Fuller Park	No Address in Data
Public Park	John Duncan Park	No Address in Data

Public Park	Kent Stein Park	No Address in Data
Public Park	Longview Park	No Address in Data
Public Park	Lucas Street Park	No Address in Data
Public Park	Mark Twain Overlook	No Address in Data
Public Park	Mc Kee Park	No Address in Data
Public Park	Muscatine Soccer Complex	No Address in Data
Public Park	Musser Park	No Address in Data
Public Park	Oak Park	No Address in Data
Public Park	Oregon Field	No Address in Data
Public Park	Riverside Park	No Address in Data
Public Park	Taylor Park	No Address in Data
Public Park	Weed Park	No Address in Data
Peer Support Provider	<a href="#">Project Rise Above (Respite House)</a>	205 E 5th St, Muscatine, IA 52761
Peer Support Provider	<a href="#">Drop-In Center</a>	312 Iowa Ave, Muscatine, IA 52761
Place of Worship	Bnai Moses Synagogue	No Address in Data
Place of Worship	Calvary Baptist Church	No Address in Data
Place of Worship	Calvary Church	No Address in Data
Place of Worship	Centro Christian Emanuel Church	No Address in Data
Place of Worship	Christian Science Church	No Address in Data
Place of Worship	Church of Christ	No Address in Data
Place of Worship	Church of God	No Address in Data
Place of Worship	Church of the Living Waters	No Address in Data
Place of Worship	Church of the Nazarene	No Address in Data
Place of Worship	Faith Church	No Address in Data
Place of Worship	First Assembly of God Church	No Address in Data
Place of Worship	First Baptist Church	No Address in Data
Place of Worship	First Christian Church	No Address in Data
Place of Worship	First Presbyterian Church	No Address in Data
Place of Worship	First United Pentecostal Church	No Address in Data
Place of Worship	Four Square Church	No Address in Data
Place of Worship	Glad Tidings Church	No Address in Data
Place of Worship	Grace Church	No Address in Data
Place of Worship	High Prairie Church	No Address in Data
Place of Worship	Hillcrest Church	No Address in Data
Place of Worship	Island Church	No Address in Data
Place of Worship	Kingdom Hall of Jehovahs Witnesses	No Address in Data
Place of Worship	Menonita Church	No Address in Data
Place of Worship	Mount Zion Charismatic Church	No Address in Data
Place of Worship	Mulford Evangelical Free Church	No Address in Data
Place of Worship	Muscatine Baptist Chapel	No Address in Data
Place of Worship	Musserville United Methodist Church	No Address in Data
Place of Worship	New Jerusalem Full Gospel Church	No Address in Data
Place of Worship	Our Lady of Guadalupe Church	No Address in Data
Place of Worship	Our Saviors Lutheran Church	No Address in Data
Place of Worship	Puerta Al Cielo Pentecostal Church	No Address in Data
Place of Worship	Reorganized Church of Jesus Christ of Latter Day Saints	No Address in Data
Place of Worship	Saint Malachys Church	No Address in Data
Place of Worship	Saint Marys Church	No Address in Data
Place of Worship	Saint Mathias Church	No Address in Data
Place of Worship	Saint Paul Hispanic Methodist Church	No Address in Data
Place of Worship	Seventh Day Adventist Church	No Address in Data
Place of Worship	Sweetland United Methodist Church	No Address in Data
Place of Worship	The Church of Jesus Christ of Latter Day Saints	No Address in Data
Place of Worship	Trinity Episcopal Church	No Address in Data
Place of Worship	Vineyard Christian Fellowship Church	No Address in Data
Place of Worship	Walnut Park Church	No Address in Data
Place of Worship	Wesley United Methodist Church	No Address in Data
Place of Worship	Zion Lutheran Church	No Address in Data
Playground	10 Playgrounds	No Address in Data
Rural Health Clinic	Unitypoint Clinic - Express Care - North Port	3426 North Port Drive Suite 200, Muscatine, IA, 52761

---

Rural Health Clinic	Unitypoint Clinic - Mulberry	1518 Mulberry Avenue Suite 101 102 & 204, Muscatine, IA, 52761
Rural Health Clinic	Unitypoint Clinic - North Port	3426 North Port Drive Suite 100 & 300, Muscatine, IA, 52761
Rural Health Clinic	Unitypoint Clinic - Pediatrics - Mulberry	1518 Mulberry Avenue Suite 201, Muscatine, IA, 52761
School	Franklin Elementary School	210 Taylor St, Muscatine, IA, 52761
School	Grant Elementary School	705 Barry Ave, Muscatine, IA, 52761
School	Jefferson Elementary School	1000 Mulberry Ave, Muscatine, IA, 52761
School	Madison Elementary School	1820 1st Ave, Muscatine, IA, 52761
School	McKinley Elementary School	621 Kindler Ave, Muscatine, IA, 52761
School	Mulberry Elementary School	3211 Mulberry Ave, Muscatine, IA, 52761
School	Muscatine High School	2705 Cedar, Muscatine, IA, 52761
School	Muskie Early Learning Center	149 Colorado St, Muscatine, IA, 52761
School	Susan Clark Junior High	600 Kindler Ave, Muscatine, IA, 52761
School	Saints Mary and Mathias Catholic School	2407 Cedar St, Muscatine, IA, 52761
Section 8 Housing	Cedar Hills Apartments	2002 Logan St, Muscatine, IA, 52761
Section 8 Housing	Cedar Park Apartments	1816 Logan St, Muscatine, IA, 52761
Section 8 Housing	Harmony Place	3014 W Fulliam Ave, Muscatine, IA, 52761
Section 8 Housing	Hershey Manor	1810 Mulberry Ave, Muscatine, IA, 52761
Section 8 Housing	Muscatine Tower Apartments	106 E 6th St, Muscatine, IA, 52761
Section 8 Housing	Mwa li Group Home	2417 W Fulliam Ave, Muscatine, IA, 52761
Shelter	MCSA - Muscatine Center For Social Action	312 Iowa Ave, Muscatine, IA, 52761
Soccer Field	12 Soccer Fields	Muscatine, Muscatine County, Iowa, 52761, United States
SUD or Gambling Treatment Center	<a href="#">The Robert Young Center for Community Mental Health</a>	1605 Cedar Street, Muscatine, IA, 52761, United States
Tennis Court	Weed Park Tennis Courts	Muscatine, Muscatine County, Iowa, 52761, United States
Tennis Court	16 Tennis Courts	Muscatine, Muscatine County, Iowa, 52761, United States
Outdoor Volleyball Court	Sand Volleyball Pits	Muscatine, Muscatine County, Iowa, 52761, United States
YMCA	Muscatine Community YMCA	1823 Logan St, Muscatine, IA 52761

---