



## Recovery Readiness Assessment: Mason City

September, 2024



Report provided to the Iowa Department of Health and Human Services

---

*This project is supported by State Opioid Response funds through the Iowa Department of Health and Human Services, Bureau of Substance Use (IowaHHS) via a subaward from the Substance Abuse and Mental Health Services Administration (SAMHSA) of the U.S. Department of Health and Human Services (HHS). The contents are those of the author(s) and do not necessarily represent the official views of, nor an endorsement by, IowaHHS, SAMHSA/HHS, or the U.S. Government.*

# Table of contents

<b>Overview</b> . . . . .	<b>2</b>
<b>What is a Recovery-Ready Community?</b> . . . . .	<b>2</b>
What is Recovery? . . . . .	2
What is Recovery Readiness? . . . . .	3
<b>What is a Recovery Community Organization?</b> . . . . .	<b>3</b>
<b>Is Your Community Recovery Ready?</b> . . . . .	<b>4</b>
<b>What Are the Resources in Your Community?</b> . . . . .	<b>5</b>
SAMHSA Dimensions of Recovery Resources . . . . .	6
Social Determinants of Health Recovery Resources . . . . .	9
<b>Which Neighborhoods in Your Community Need Additional Health Resources and Support?</b> . . . . .	<b>12</b>
Substance Use Vulnerability . . . . .	12
Social Determinants of Health . . . . .	17
<b>Appendix 1: Data Used in this Report</b> . . . . .	<b>18</b>
<b>Appendix 2: Mutual Aid Meetings Near Mason City</b> . . . . .	<b>19</b>
<b>Appendix 3: Resources Near Mason City</b> . . . . .	<b>20</b>

---

## Overview

At the request of the Iowa Department of Health and Human Services, Bureau of Substance Use, the Public Science Collaborative (PSC) developed community-specific reports to support recovery efforts in Iowa. Recognizing the need to strengthen substance use recovery efforts throughout the state, we identified a large number of existing recovery-oriented resources in Mason City, which we describe and map in the following pages. We developed additional maps to identify at-risk neighborhoods that will benefit from targeted health interventions and additional community resources. For additional questions or information about this report, the data tools described, or the Public Science Collaborative, please reach out to the principal investigators of this study, Dr. Shawn Dorius at [sdorius@iastate.edu](mailto:sdorius@iastate.edu), or Dr. Cassandra Dorius at [cdorius@iastate.edu](mailto:cdorius@iastate.edu).

In this report, we define recovery and recovery-ready communities and describe some of the recovery organizations that are emerging across Iowa. We then describe the recovery resources that we collected for your community, providing summary information about where your community has strength and where its resource base can look to grow in the future. We then show you how your community recovery services and resources align with the Substance Abuse and Mental Health Administration (SAMHSA) categories of recovery and where those resources are in your community. We also classified your community assets according to the Centers for Disease Control's social determinants of health framework, which can be useful as you think holistically about the health and well-being of people living there.

We have added two other sets of data and maps in this report that might be helpful in your recovery readiness planning. The first is a set of maps that identify substance use vulnerability for census tracts in your community. These can be helpful in knowing what kinds of substances people are most likely to be recovering from in your community, where to marshal resources and efforts to support at-risk neighborhoods, and where to plan events that meet people where they are. A second set of data and maps project neighborhood-level scores for a community health index that measures the social determinants of health problems. This index is designed to help practitioners and local community groups better understand neighborhoods that could use extra support, resources, and investments to improve the health and well-being of individuals and families.

## What is a Recovery-Ready Community?

### What is Recovery?

The Iowa Department of Health and Human Services and the Substance Abuse and Mental Health Services Administration (SAMHSA) use the following working definition:

*"A process of change through which individuals improve their health and wellness, live a self-directed life, and strive to reach their full potential."*

A second useful definition of recovery that has influenced the PSC approach to recovery community readiness was developed by Bill White:

*"Recovery is the experience through which individuals, families, and communities impacted by severe alcohol and other drug (AOD) problems utilize internal and external resources to voluntarily resolve these problems, heal the wounds inflicted by AOD-related problems, actively manage their continued vulnerability to such problems, and develop a healthy, productive, and meaningful life."*

Common to both definitions is that recovery is not a state or moment in life, but a process of moving toward better health in an actively managed and self-directed way. Recovery takes time and often involves not just the individual, but family and community. For this reason, the external resources noted in the White definition are what motivate our emphasis on recovery-ready communities. Resources outside of the individual, including housing, transportation, recreation, alcohol advertising, and schools, can lead to an early onset of recovery, longer recovery, and more stable recovery. One way these external resources contribute to recovery is through their impact on individual recovery capital. If we knew which resources were most helpful to long-run recovery, we could target towns and cities with large stocks of 'recovery resources' to grow Recovery Community Centers.

---

## What is Recovery Readiness?

A recovery-ready community provides a comprehensive and supportive environment for individuals recovering from substance use disorders (SUD). This includes a continuum of care that spans prevention, treatment, and long-term recovery support. Key elements include accessible healthcare, peer support networks, educational and employment opportunities, harm reduction services, anti-stigma initiatives, and a sense of purpose. By fostering collaboration among community members, institutions, and policymakers, a recovery-ready community aims to create a nurturing ecosystem that promotes sustained recovery and overall well-being.

In Iowa, a recovery-ready community supports multiple recovery pathways, meets the needs of its recovery population, is integrated and coordinated across the formal and informal recovery-oriented system of care, and has a vibrant recovery culture.

## What is a Recovery Community Organization?

Recovery organizations are groups or institutions that support individuals recovering from substance use disorders. While recovery organizations come in many forms, they share a common commitment to providing a range of services and resources to help people sustain their recovery, improve their health and well-being, and reintegrate into society. Most community-based recovery organizations will offer some form of peer support, either in the form of peer support specialists, recovery coaches, or mutual aid meetings, and a range of activities and services to grow community and connection among people in recovery. These organizations also offer a substance-free environment where all are welcome and people in recovery can receive guidance in daily living activities such as finding stable housing, a job, volunteer opportunities, recreation and social groups, and linkages to legal support, for example. A few of the most well-known recovery organizations include:

- **Recovery Houses:** These are safe, substance-free living environments that support people in recovery from substance use disorders. Most recovery houses provide a structured and supportive community where residents can focus on their recovery journey and live among other people in recovery. Oxford Houses are among the most well-known recovery residences.
- **Recovery Community Centers:** These centers are free, universal access physical spaces that offer a variety of services to support individuals in recovery. A typical recovery community center will host mutual aid meetings, maintain a network of local recovery coaches, engage in community advocacy for people in recovery, and coordinate life-skills training, social activities, employment assistance, housing assistance, and linkages to educational resources. They will also coordinate with first responders, parole officers, and emergency departments to support people with substance use disorders.
- **Recovery Cafes:** These community spaces bring people in recovery together, providing a space to socialize with other people in recovery, support one another, and engage in service. Cafés often provide free hot meals, beverages, and other basic needs to support people in recovery. They might also offer peer support and other activities in a welcoming, substance-free environment. The [Recovery Café Network](https://recoverycafenetwork.org/)<sup>1</sup> is a good starting place to learn more.
- **Recovery High Schools and Collegiate Recovery Programs:** These educational institutions provide a supportive environment for students in recovery, helping them achieve academic success while maintaining their sobriety. They do this in much the same way as community centers and cafes, by offering peer support, community, and recovery-focused activities. Iowa currently has three collegiate recovery programs.

---

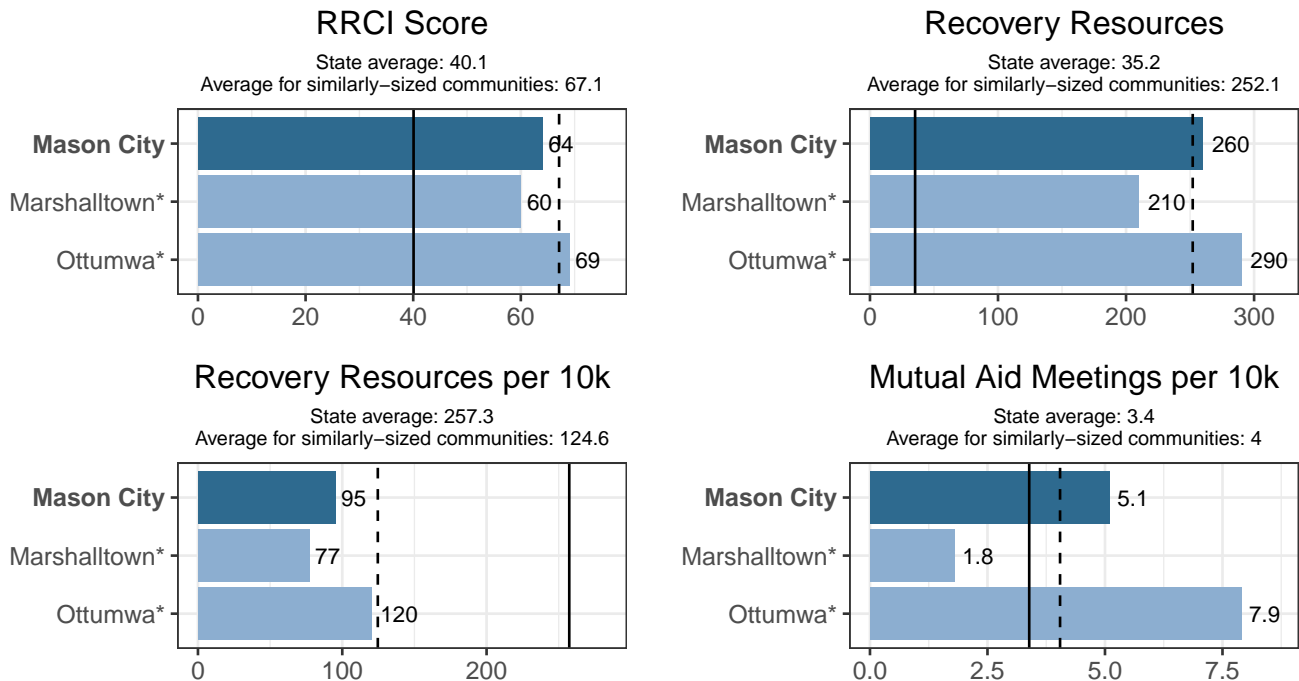
<sup>1</sup><https://recoverycafenetwork.org/>

# Is Your Community Recovery Ready?

We consulted scientific literature on substance use recovery and engaged key stakeholders, including people in recovery and individuals from around the country and in Iowa who work directly with recoverees. From these efforts, we identify 24 categories of community-based recovery resources and services. Collecting all of that data for each of Iowa’s cities and towns yielded a total of nearly 40,000 community resources that support recovery. We mapped and analyzed these resources to identify a short list of ‘Recovery Ready’ communities across the state, culminating in the first-of-its-kind index: The Recovery Ready Community Index (RRCI).

The RRCI is comprised of three sub-indices: total number of resources, total resources per 10,000 population, and total mutual aid meetings per 10,000 population (the first two categories include all resources except mutual aid meetings). A community’s score is calculated by its percentile rank among all Iowa communities. For instance, the community with the most resources has a total resources percentile score of 99, while the one with the fewest has a score of 0. A community’s overall recovery readiness score is the average of its percentile ranking across each of the three sub-indices. The Public Science Collaborative designed and created a public-facing, [interactive dashboard](#)<sup>2</sup> that allows people to for further explore the RRCI, compare recovery readiness scores, and evaluate communities.

Figure 1 below displays recovery resources in Mason City compared to the two Iowa cities most similar in population, Marshalltown and Ottumwa, as well as the state average and average for cities in a similar population group (10,000 - 49,999).



\* The Iowa cities most comparable to Mason City by population are Marshalltown and Ottumwa.  
 \*\* The solid vertical line represents the average for all 944 communities in Iowa and the dashed vertical line represents the average for Iowa communities with populations of 10,000 – 49,999 people.

Figure 1: Recovery Resources in Mason City

Mason City ranks 23rd of 31 on the RRCI in its size category (10,000 - 49,999). In the same population group, Mason City ranks 12th in total resources, 30th in resources per 10,000 people, and 8th in mutual aid meetings per 10,000 people.

In addition to the RRCI, a community might also consider resource diversity. That is, whether Mason City has a wide range of types of resources to support multiple pathways to recovery. On this measure, Mason City has 21 types of non-meeting resources, compared to the average of 13.7 for cities with a population of 10,000 - 49,999.

<sup>2</sup><https://publicsciencecollaborative.shinyapps.io/RRCI/>

## What Are the Resources in Your Community?

Overall, Mason City has 33 mutual aid meetings and 225 non-meeting recovery resources non-meeting recovery resources. The tables below include data about the specific kinds of mutual aid meetings and other recovery resources available in your community. Appendices 2 and 3 have a full list of these resources. Following the tables, we have prepared maps that break up the data into categories of similar types of resources and show where resources are located in Mason City. These maps can be used to help identify areas that already have plentiful recovery resources and those that have limited resources and may need additional support.

Table 1: Types of Mutual Aid Meetings in Mason City

Meeting Type	Total Meeting Locations	Total Meetings
Alcoholics Anonymous	7	22
Narcotics Anonymous	3	6
Al-Anon	2	3
Celebrate Recovery	1	1
Nar-Anon	1	1

Table 2: Types of Recovery Resources in Mason City

Resource Type	Total Resources
Place of Worship	42
Childcare Provider	31
Public Park	29
Baseball/Softball Diamond	26
School	12
Tennis Court	12
Drug Drop-off Site	9
MAT Site	7
Playground	7
Section 8 Housing	7
Lake	5
Shelter	5
Football Field	4
Peer Support Provider	4
Hospital	3
Other Sports Facilities	3
Soccer Field	3
Mental & Behavioral Health Center	2
Outdoor Basketball Court	2
Recovery Housing	2
SUD or Gambling Treatment Center	2
College or University	1
Family Support Specialist	1
Intimate Partner Violence Program	1
Library	1
SUD Recovery Coach	1
VA Hospital or Clinic	1
Workforce Development Office	1
YMCA	1

## SAMHSA Dimensions of Recovery Resources

As defined by SAMHSA, recovery is "A process of change through which individuals improve their health and wellness, live self-directed lives, and strive to reach their full potential." Because recovery is holistic and can look different for everybody, the SAMHSA Dimensions of Recovery listed below help identify the different parts of life and the different resources that are useful in supporting recovery. The following maps identify resources in Mason City that fit into each of those dimensions of recovery.

The SAMHSA Dimensions of Recovery include ([Click here for more information<sup>3</sup>](#)):

- **Community** (Peer Support–Specialists and Coaches, Recovery Organizations–Community and Collegiate, Mutual Aid Meetings, Libraries, Parks and Playgrounds, Lakes and Beaches, Trails, Sports Facilities)
- **Health** (Access Centers, Drug Drop Off Sites, Hospitals and Clinics, MAT Sites, Mental & Behavioral Health Centers, SUD and Gambling Treatment Centers, YMCA Gyms)
- **Home** (Childcare Providers, Recovery Housing, Section Eight Housing, Shelters, Intimate Partner Violence Programs)
- **Purpose** (Workforce Development Offices, Colleges and Universities, K-12 Schools, Places of Worship)

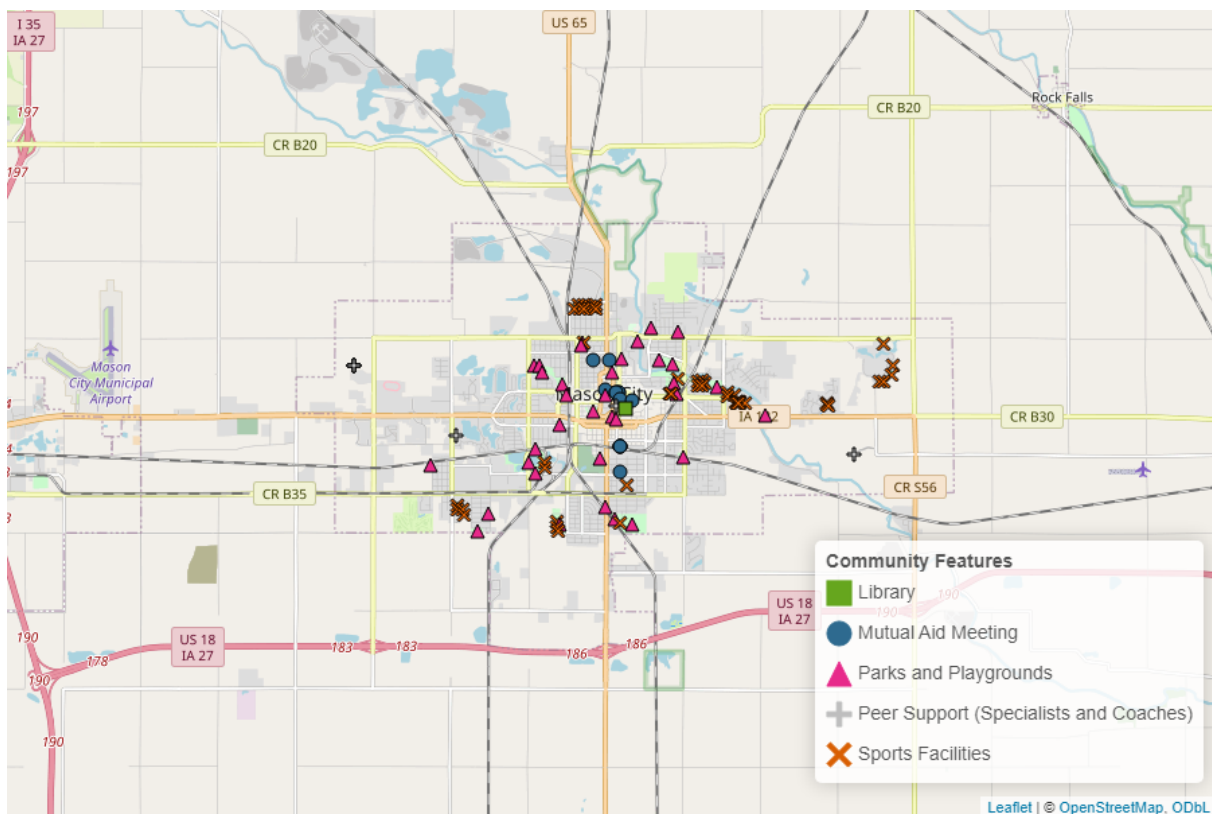


Figure 2: Community Resources in Mason City

<sup>3</sup><https://www.samhsa.gov/find-help/recovery>

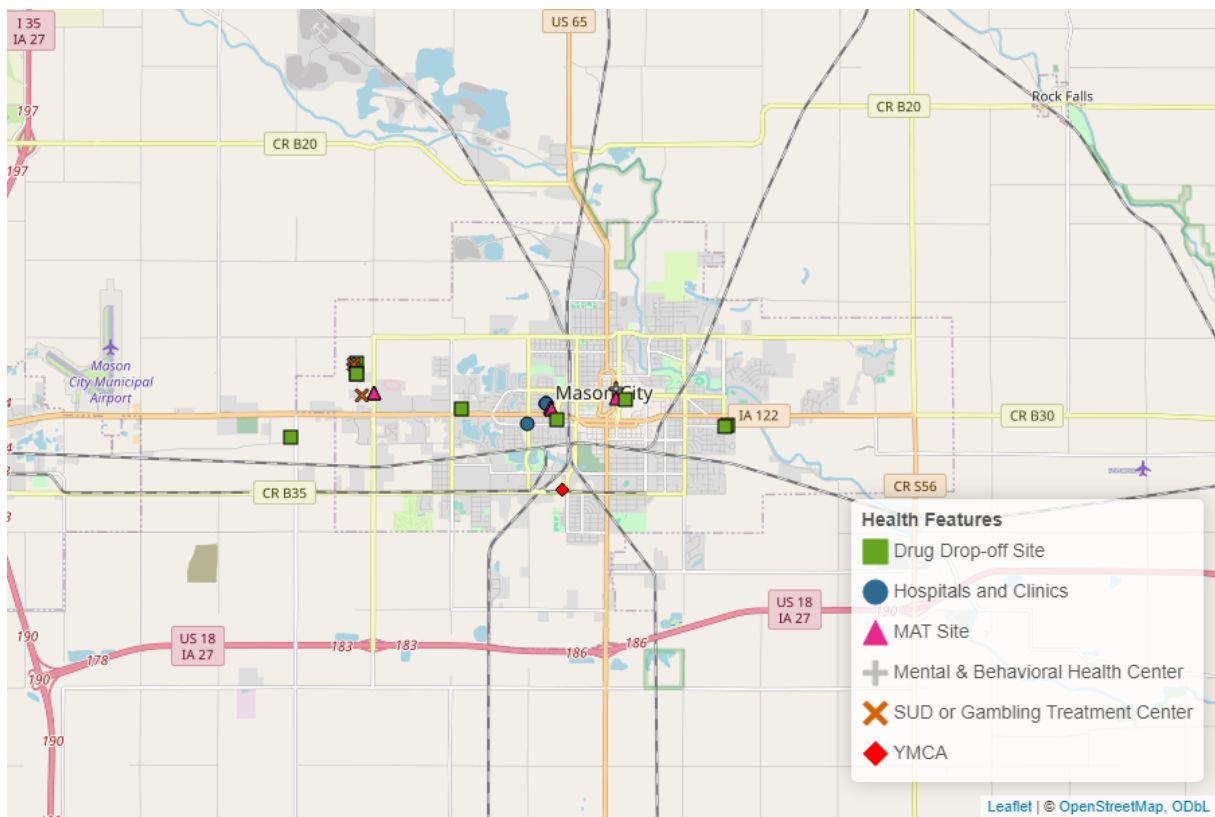


Figure 3: Health Resources in Mason City

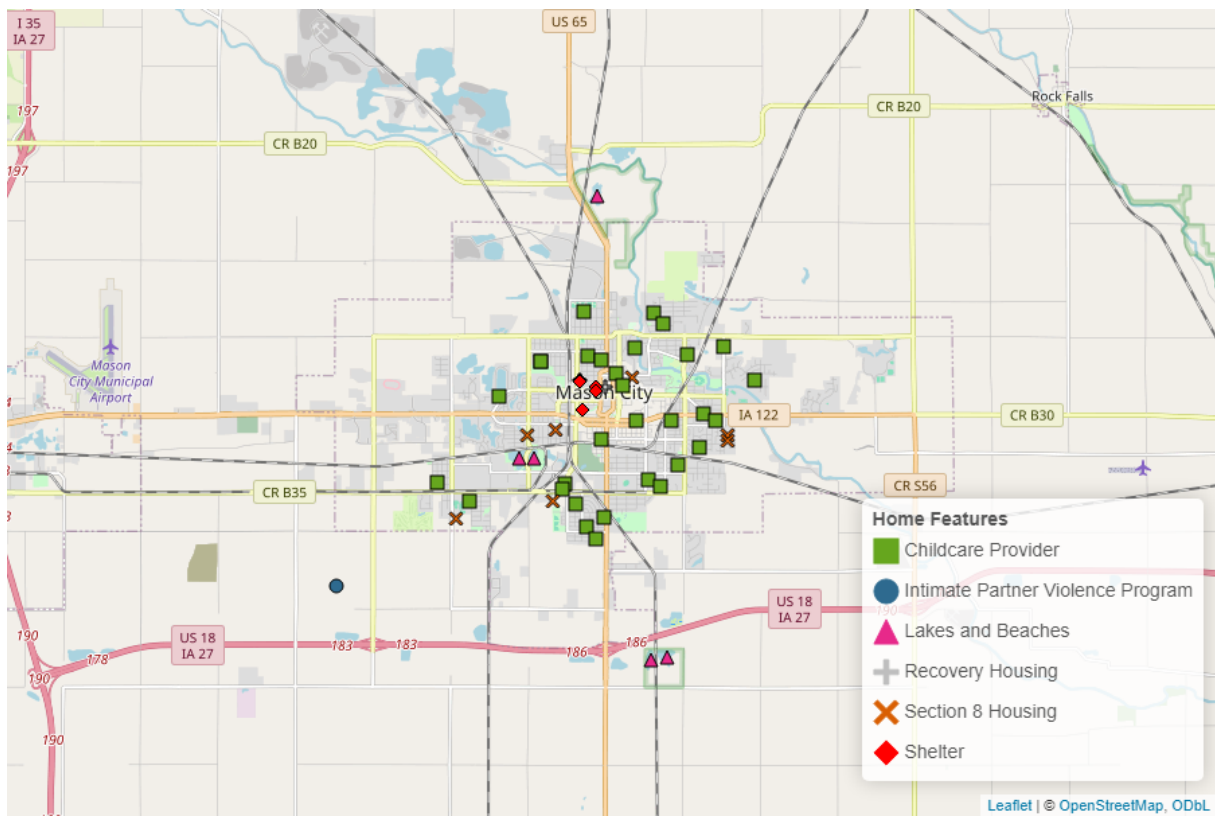


Figure 4: Home Resources in Mason City



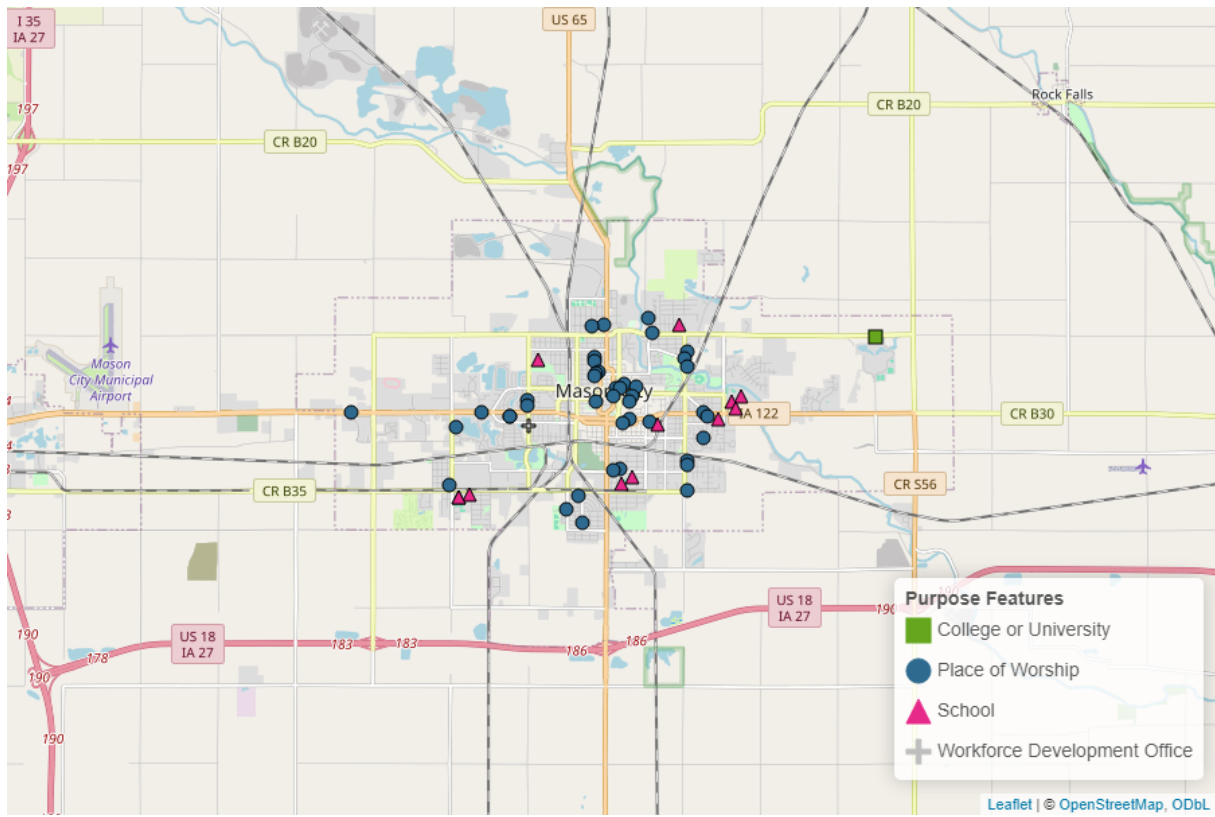


Figure 5: Purpose Resources in Mason City

## Social Determinants of Health Recovery Resources

The Social Determinants of Health is an established framework for thinking about the conditions of a person's life that contribute to their overall well-being. For example, a family that living in an area with limited resources supporting families and children (such as childcare providers and parks or playgrounds) may experience other struggles as a result, like increased transportation costs that place stressors on a family's finances. These maps can also be used in conjunction with the population data in the next section to help identify vulnerable populations and neighborhoods. Neighborhoods with health and substance use vulnerabilities may need greater access to specific supporting resources.

The SDOH categories include ([Click here for more information<sup>4</sup>](#)):

- **Health Care Access and Quality** (Access Centers, Drug Drop Off Sites, Hospitals and Clinics, MAT Sites, Mental & Behavioral Health Centers, SUD and Gambling Treatment Centers)
- **Social and Community Context** (Peer Support–Specialists and Coaches, Recovery Organizations–Community and Collegiate, Intimate Partner Violence Programs, Mutual Aid Meetings, Places of Worship)
- **Neighborhood and Built Environment** (Libraries, Parks and Playgrounds, YMCA Gyms, Lakes and Beaches, Trails, Sports Facilities)
- **Education Access and Quality** (Colleges and Universities, K-12 Schools)
- **Economic Stability** (Childcare Providers, Recovery Housing, Section Eight Housing, Shelters, Workforce Development Offices)

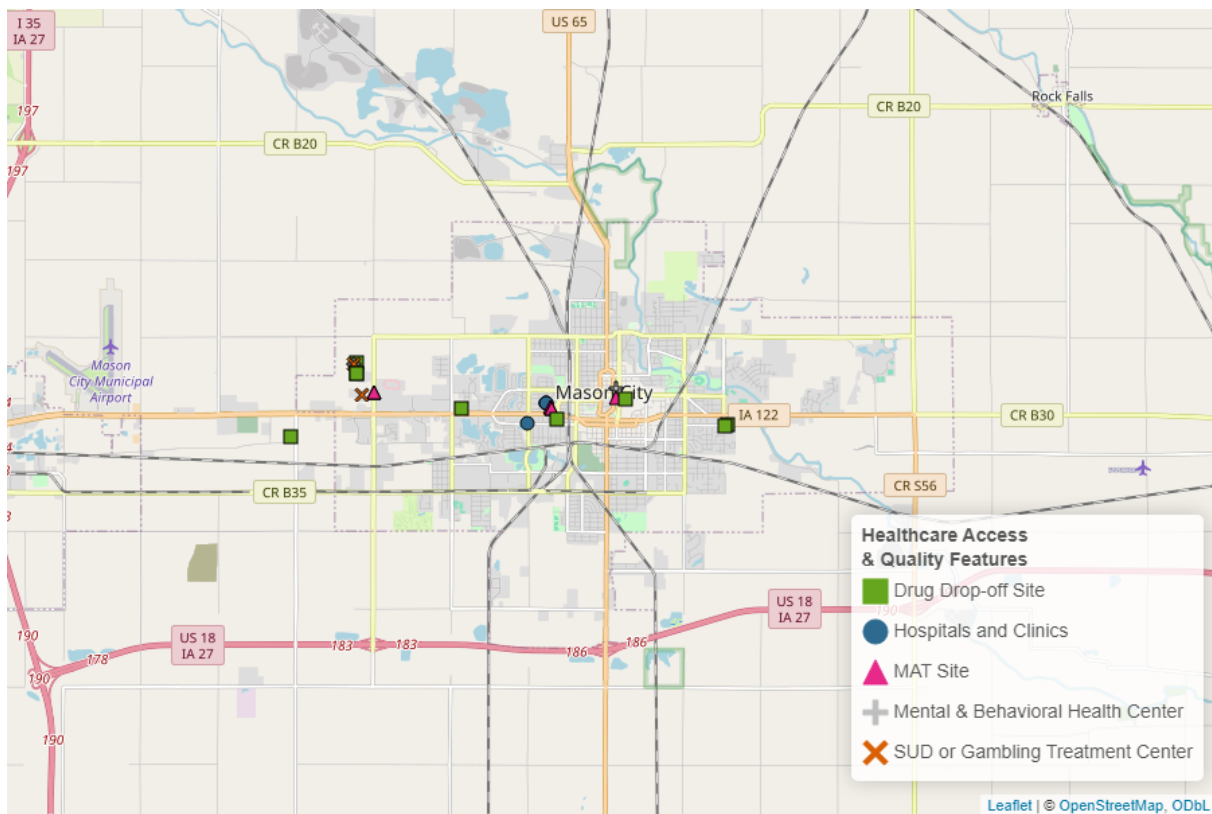


Figure 6: Health Care Access and Quality Resources in Mason City

<sup>4</sup><https://health.gov/healthypeople/priority-areas/social-determinants-health>

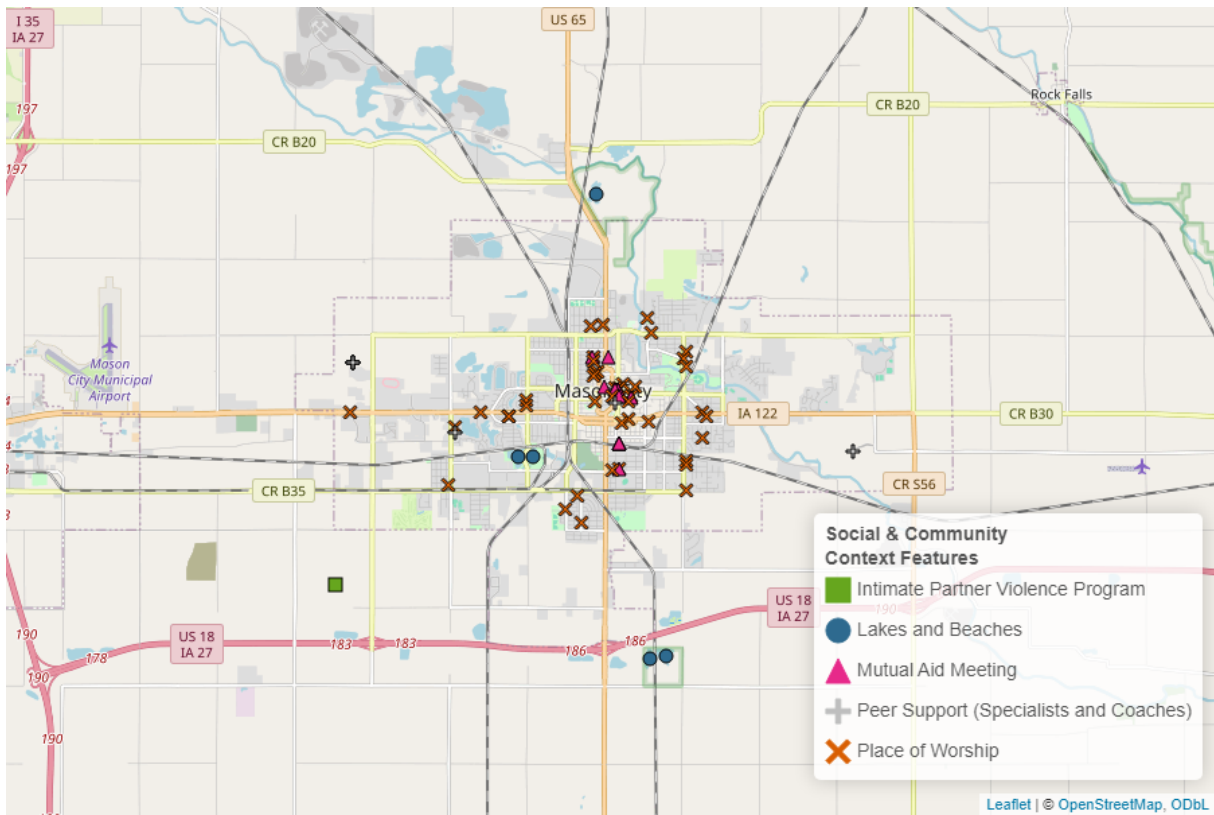


Figure 7: Social and Community Context Resources in Mason City

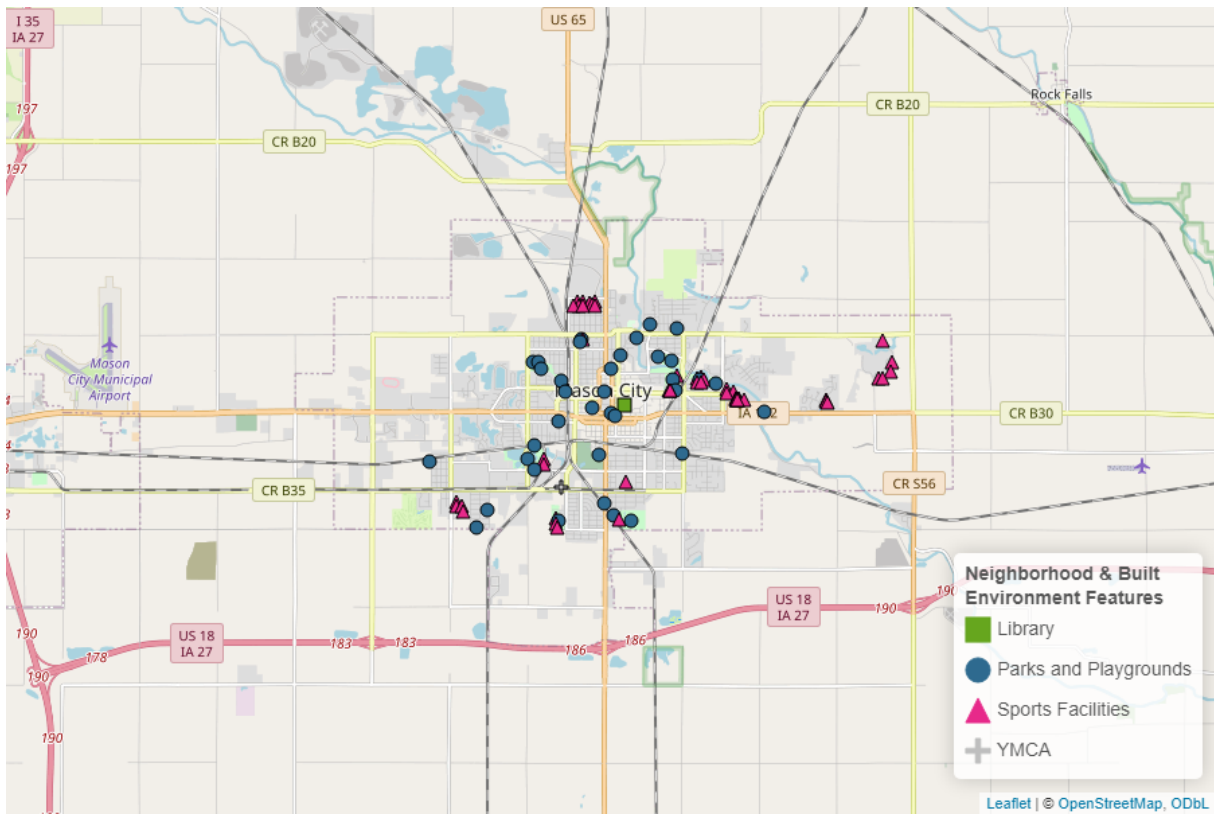


Figure 8: Neighborhood and Built Environment Resources in Mason City

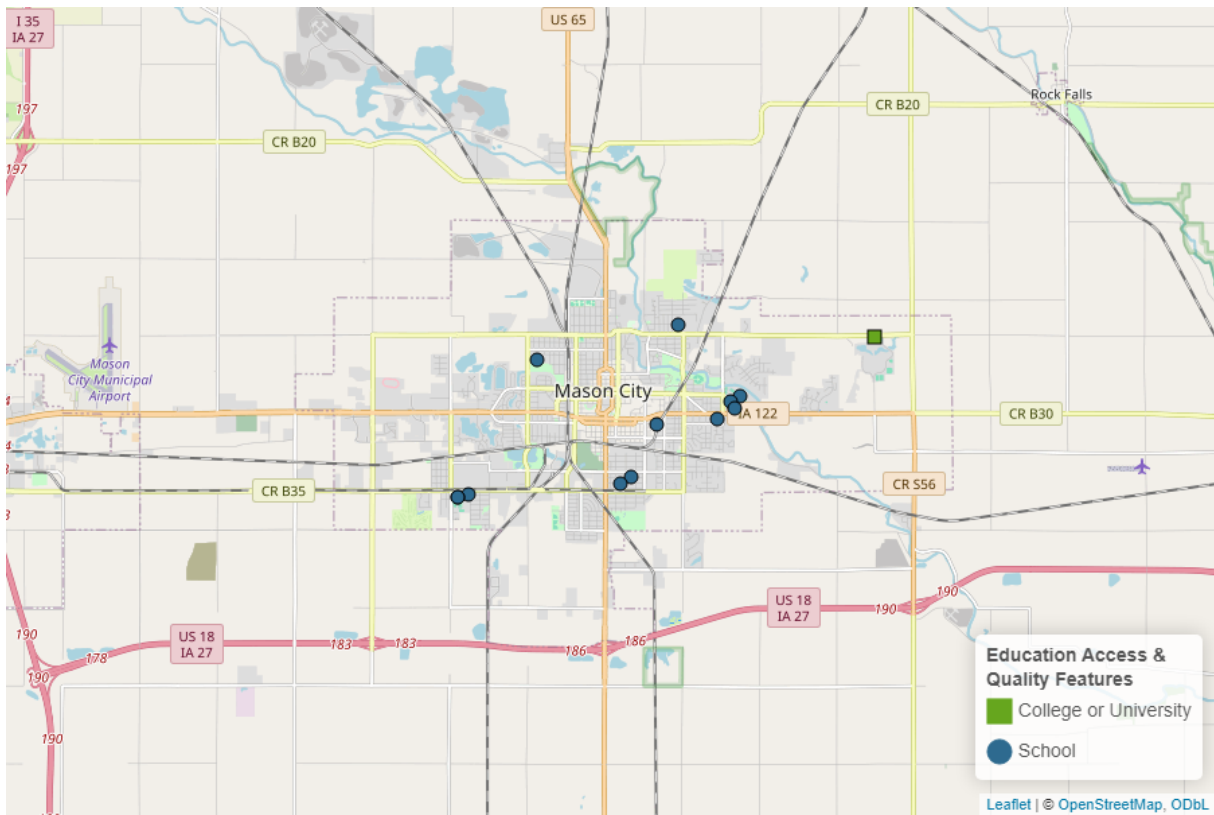


Figure 9: Education Access and Quality Resources in Mason City

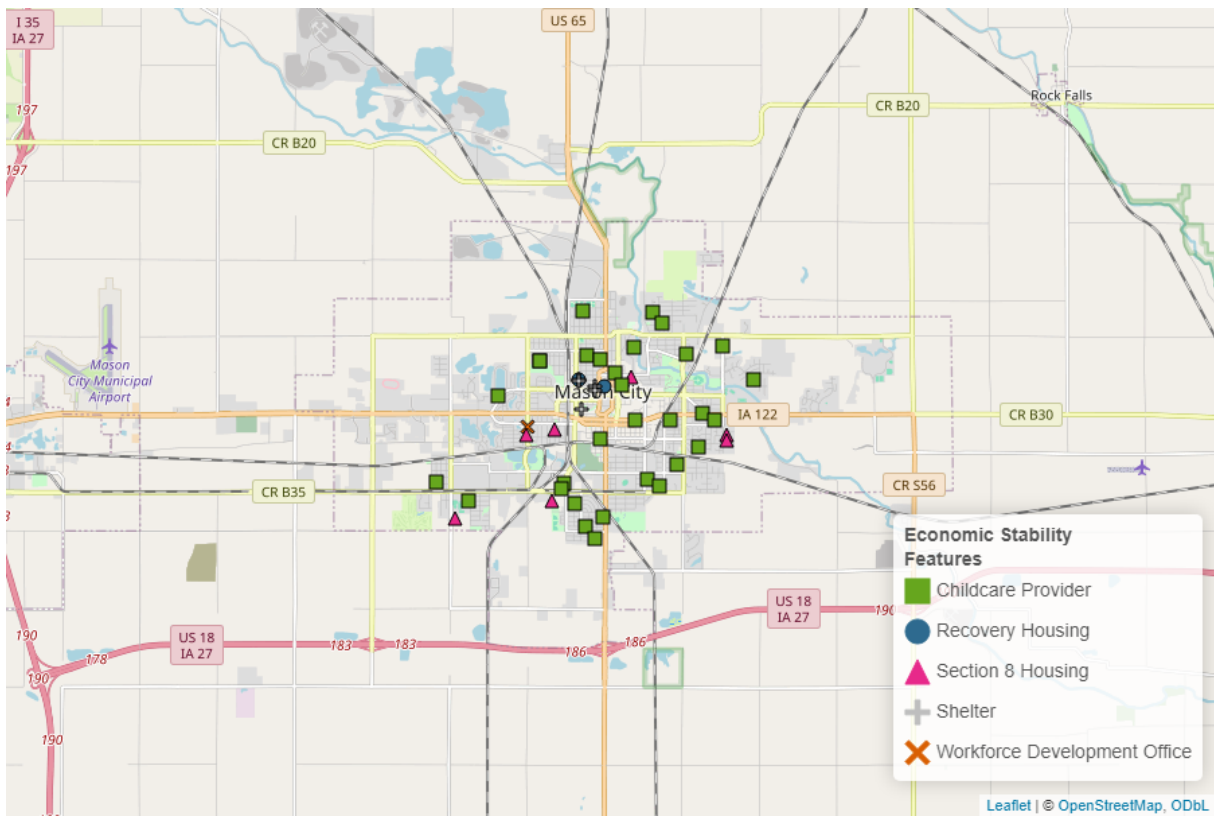


Figure 10: Economic Stability Resources in Mason City

# Which Neighborhoods in Your Community Need Additional Health Resources and Support?

## Substance Use Vulnerability

The Public Science Collaborative has developed data resources to help community organizations, local governments, and public health practitioners resources more effectively target substance use prevention, treatment, and recovery interventions to the places in greatest need. Geographic ‘hot spots’ identify places where local residents are at exceptionally high risk for substance use disorder. We estimated statistical models using administrative data from the Treatment Episode Admissions Dataset (TEDS-A) and the National Survey of Drug Use and Health (NSDUH) to measure significant relationships between substances of misuse and socio-demographic characteristics known to affect health equity and substance use vulnerability. These maps use Census Bureau estimates of these same neighborhood characteristics, by census tract, to create indexes for each substance. Once mapped, these data help us to identify places with especially high concentrations of at-risk characteristics that need targeted resources to reduce health inequities. You can explore the maps interactively and learn more about the underlying models on PSC’s [dashboard for substance use vulnerability](https://publicsciencecollaborative.shinyapps.io/substance_use_vulnerability/).<sup>5</sup>

Identification of towns and neighborhoods with exceptionally high (or low) risk of harmful use of a specific substance can guide public health outreach efforts and enable more targeted, substance-specific interventions based on known neighborhood risk factors. To assist in this work, the following pages include substance use vulnerability maps for overall substance use, opioids, methamphetamine, heroin, alcohol, cannabis, cocaine, and benzodiazepines.

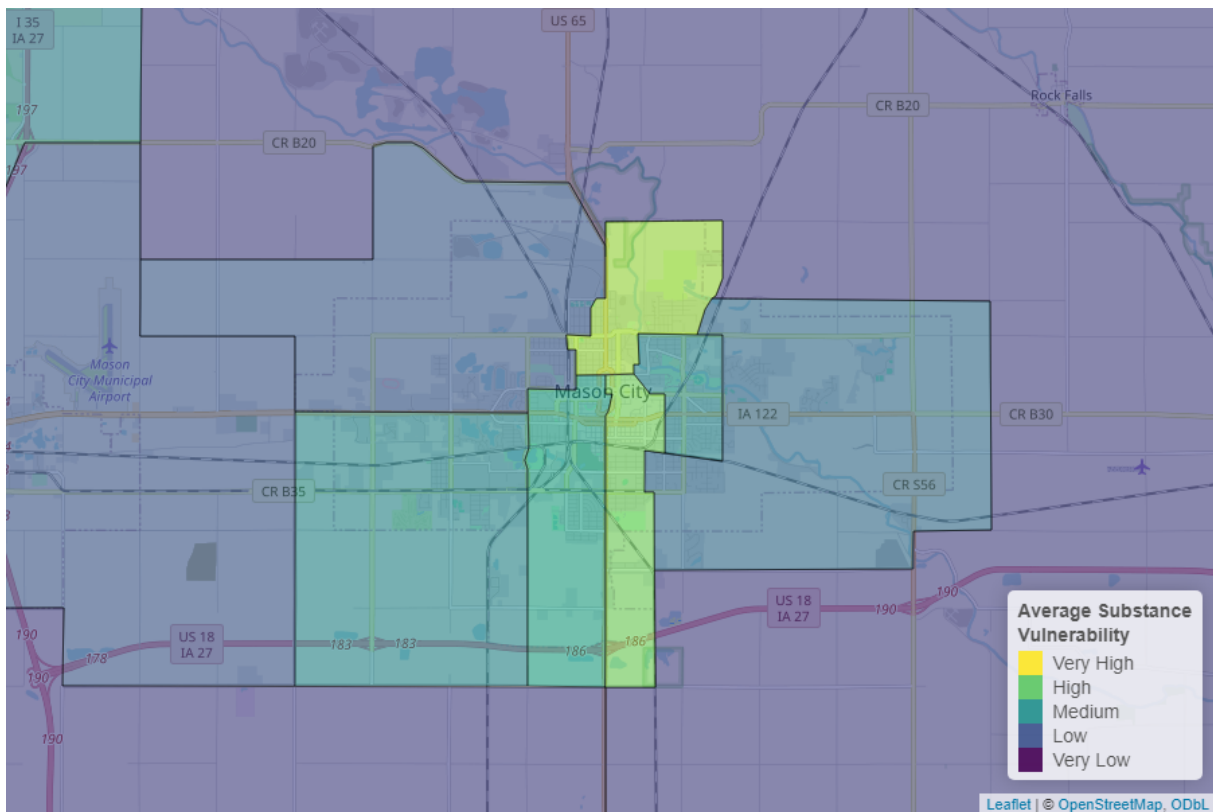


Figure 11: Overall Substance Use Vulnerability in Mason City

Overall substance use vulnerability varies by neighborhood in Mason City, but is generally about equal to other communities in Iowa. Due to neighborhood vulnerability, specific neighborhoods may benefit from a targeted approach rather than community-wide efforts. Community-wide vulnerability was highest for methamphetamine, and a breakdown for each substance is shown in the figures below.

<sup>5</sup>[https://publicsciencecollaborative.shinyapps.io/substance\\_use\\_vulnerability/](https://publicsciencecollaborative.shinyapps.io/substance_use_vulnerability/)

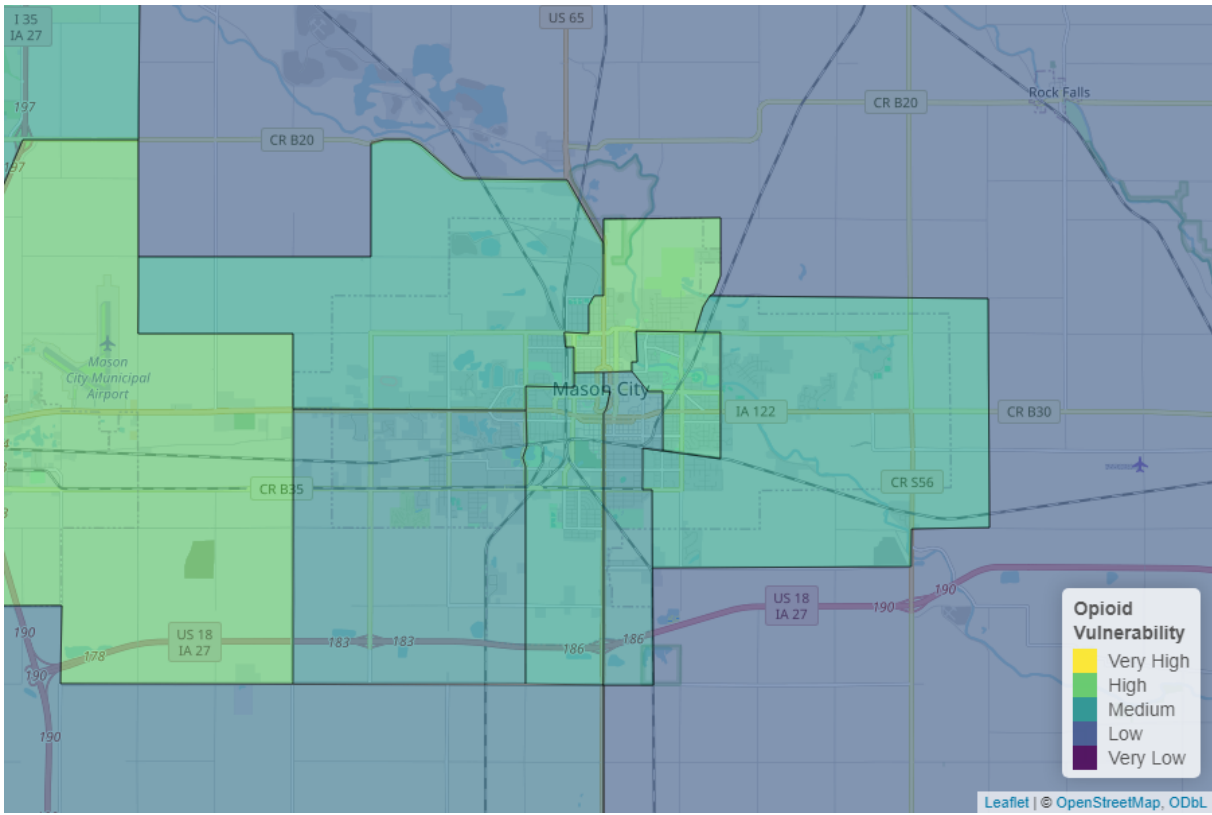


Figure 12: Opioid Vulnerability in Mason City

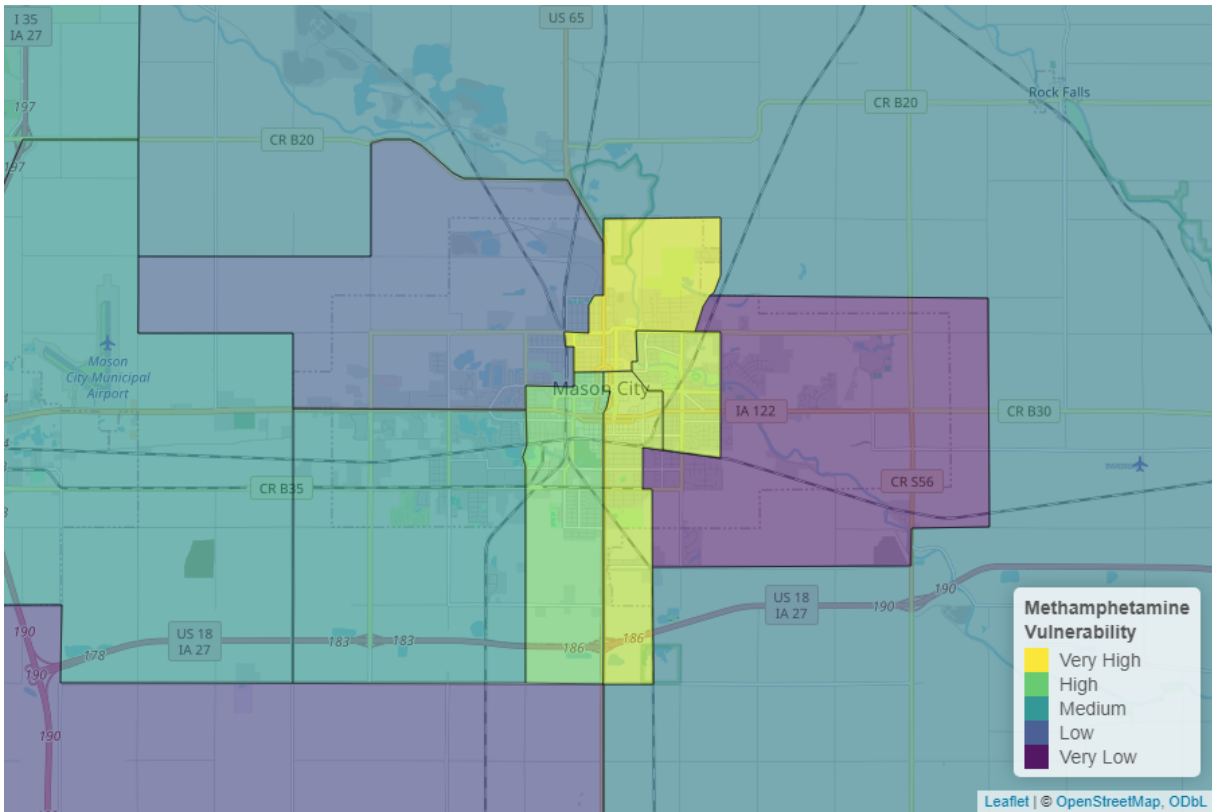


Figure 13: Methamphetamine Vulnerability in Mason City

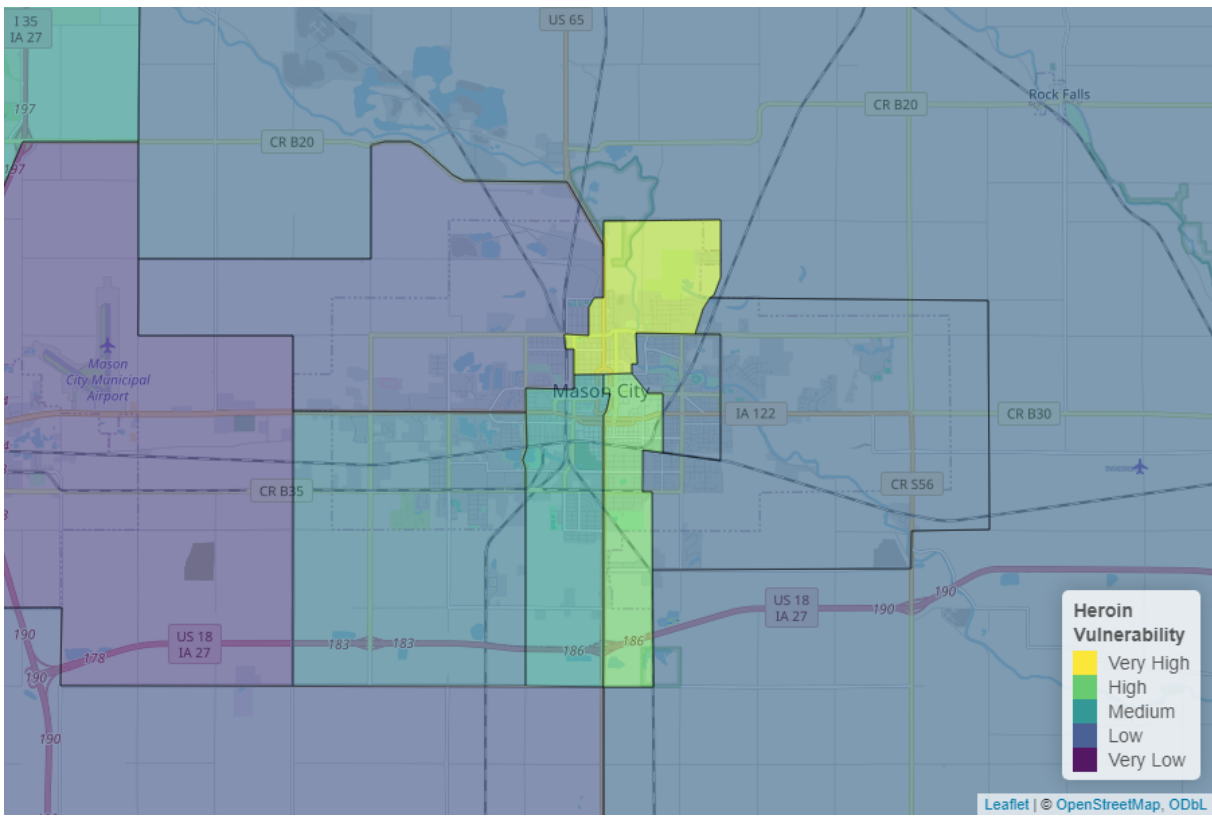


Figure 14: Heroin Vulnerability in Mason City

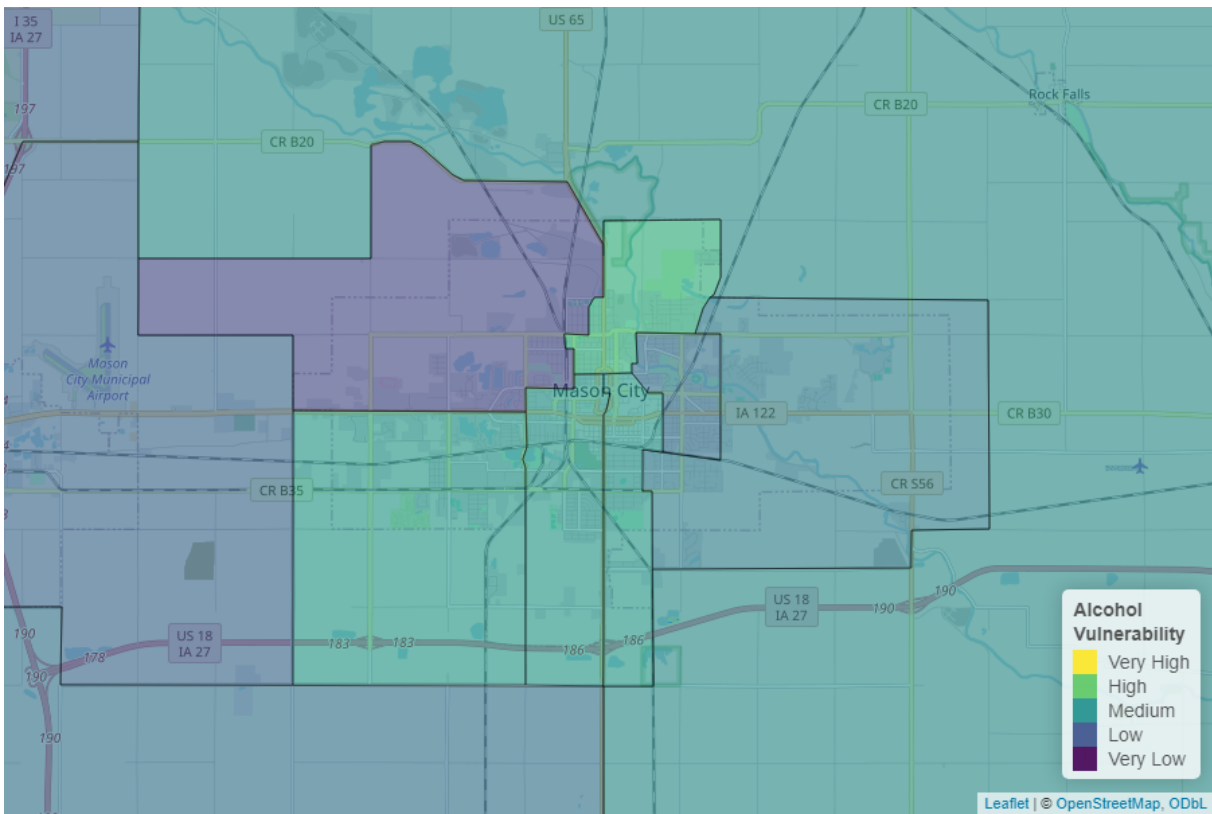


Figure 15: Alcohol Vulnerability in Mason City

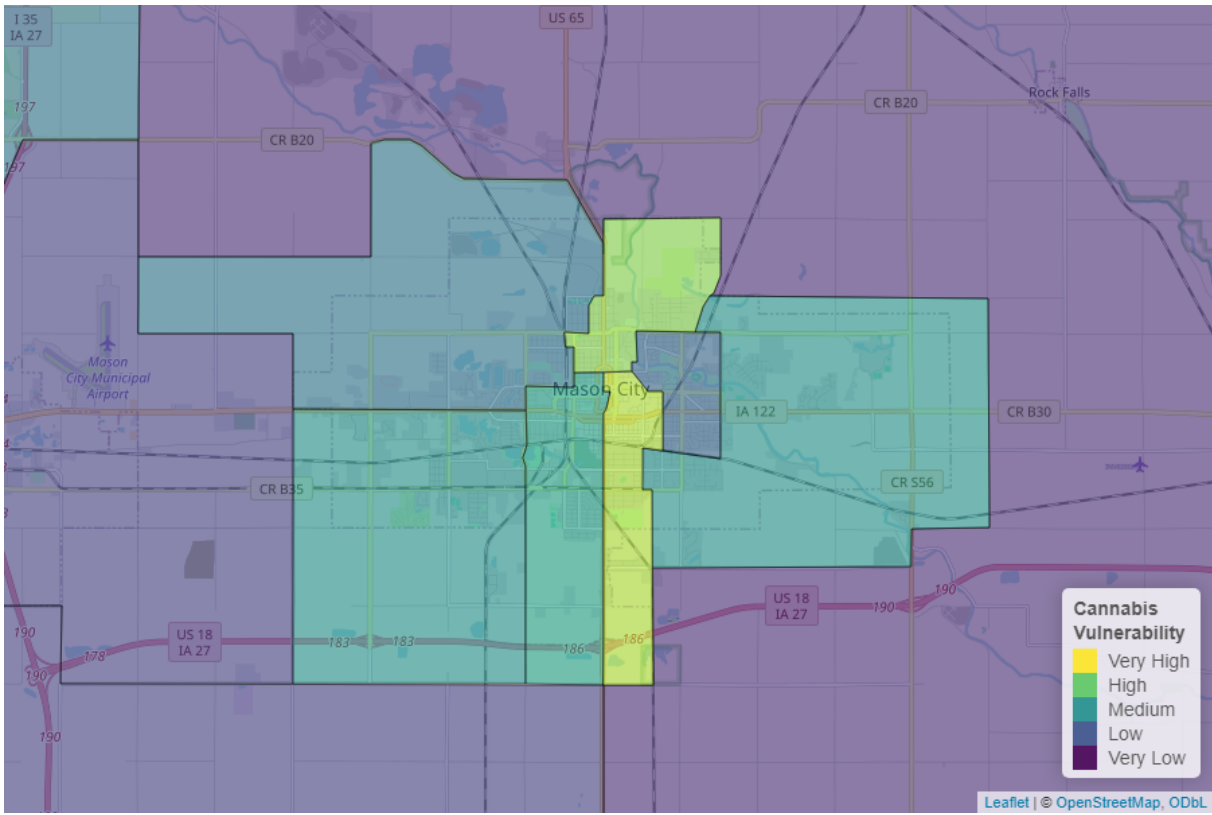


Figure 16: Cannabis Vulnerability in Mason City

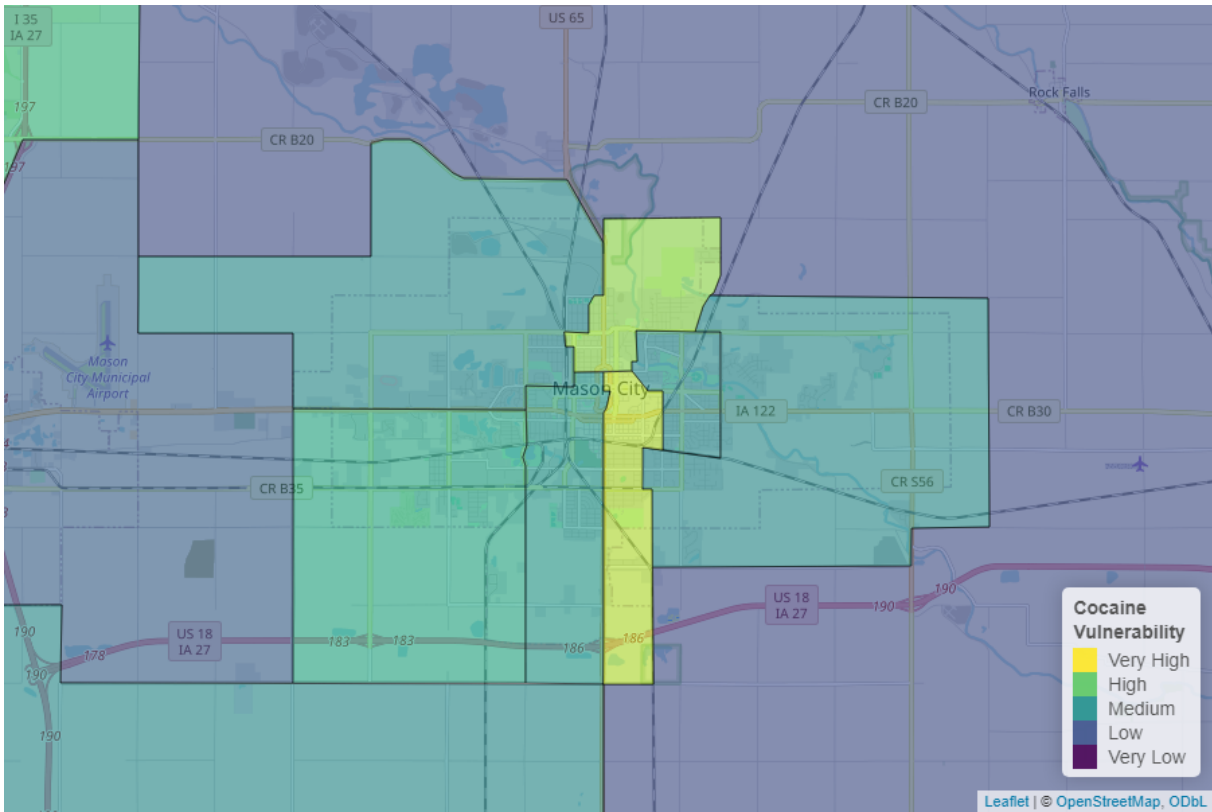


Figure 17: Cocaine Vulnerability in Mason City



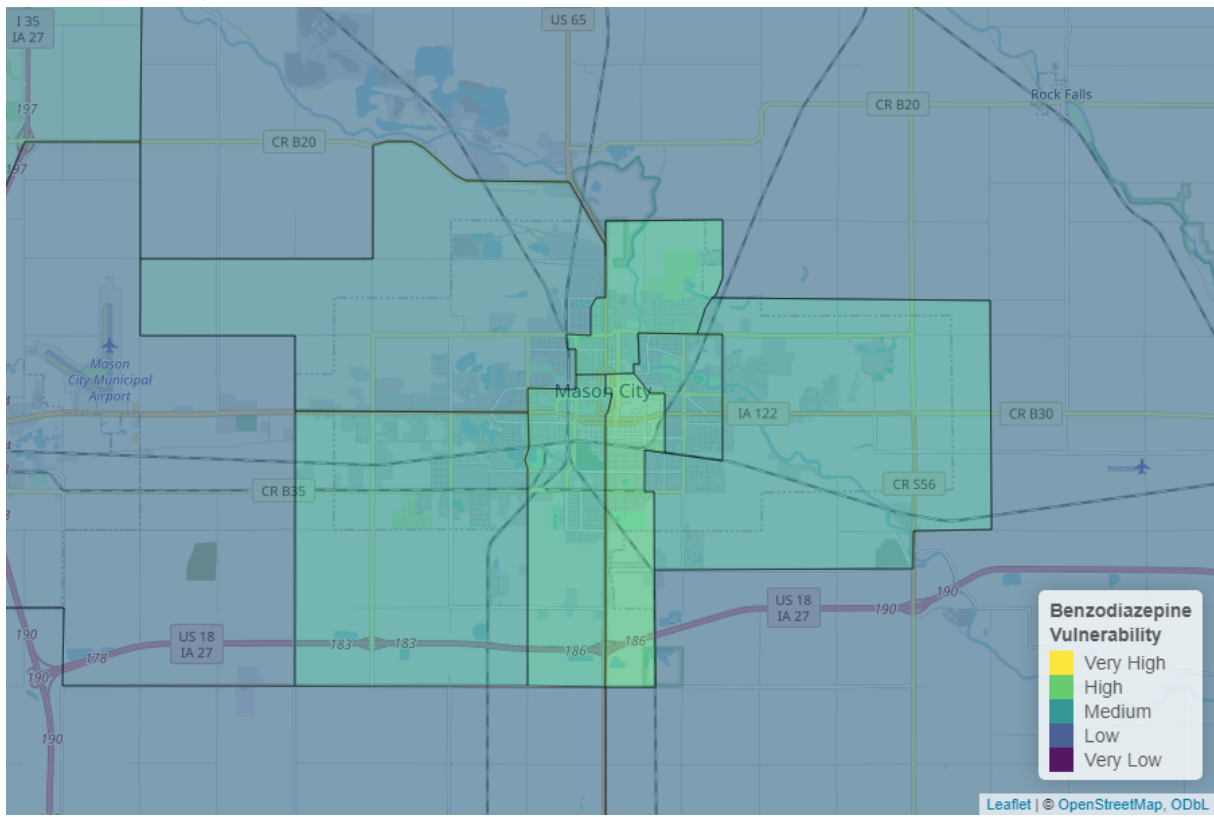


Figure 18: Benzodiazepine Vulnerability in Mason City

## Social Determinants of Health

In addition to the neighborhood vulnerability maps above, the Public Science Collaborative created a neighborhood map to understand health disparities in Mason City that draws on well-established social determinants of health. By social determinants, we refer to social and environmental risks that can affect someone's overall health and well-being. For example, in places with high average levels of education and low unemployment rates, residents tend also to have better overall health (e.g. longer life span and more healthy years of living). In places where average incomes are low and the rates of single parenting are high, people often have worse health, including higher death rates due to overdose and fewer healthy days. Knowing something about where the social determinants of health support well-being and where their scarcity decreases well-being can help local community organizations and governments to target better investments to reduce health disparities between neighborhoods. You can interactively explore social determinants of health across the state and look at individual components on [PSC's SDOH Dashboard](#).<sup>6</sup>

Our index of social determinants of health looks at overall health vulnerability, education, health insurance coverage, English proficiency, unemployment, and poverty. According to the social determinants we considered, lack of education is the biggest risk factor for poor health in Mason City. Overall, health risks in Mason City are about equal to the average for communities in Iowa.

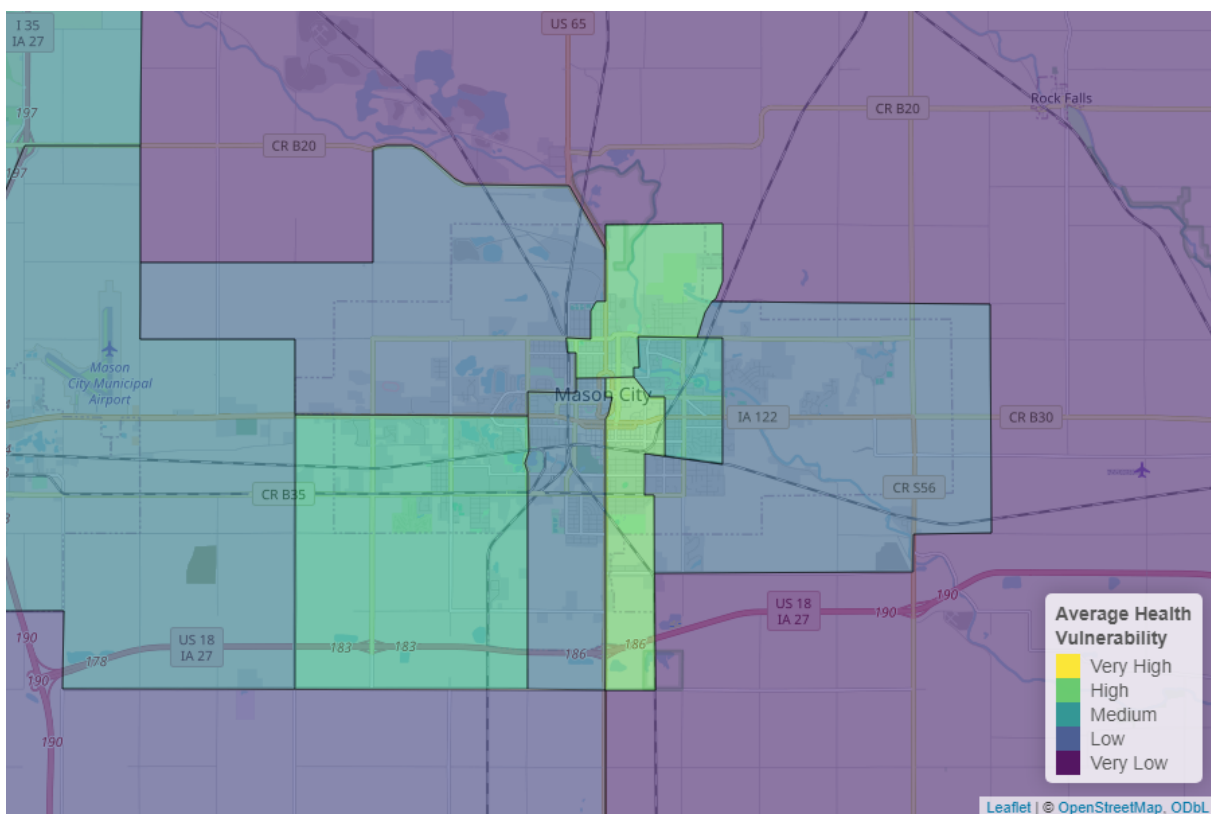


Figure 19: Overall Health Vulnerability in Mason City

<sup>6</sup><https://publicsciencecollaborative.shinyapps.io/sdoh/>

## Appendix 1: Data Used in this Report

The data used in this report is a variety of recovery, community, and well-being resources that can be useful to individuals in recovery. To collect this data, we used various public resources, including government agencies and recovery websites. The data sources can be found in the table below. Our collection of data may not cover every single resource in Iowa, but it represents the primarily publicly available data found through our research and following the advice of substance use experts and researchers. This data was acquired through several means, including simple downloads, manual data entry, computer reading of PDF files, scraping websites, and utilization of APIs. There are also several resource finder tools to help find a specific resource in an area, including the [Recovery Resource Finder](#),<sup>7</sup> [Well-Being Resource Finder](#),<sup>8</sup> and [Physical Activity Resource Finder](#).<sup>9</sup>

Table 3: Recovery Data Sources

Resource Type	Source
Beach	<a href="#">Iowa DNR</a>
Library	<a href="#">Institute of Museum and Library Services</a>
Playground	<a href="#">OpenStreetMap</a>
Public Park	<a href="#">OpenStreetMap</a>
Trail	<a href="#">OpenStreetMap</a>
Outdoor Basketball Court	<a href="#">OpenStreetMap</a>
Football Field	<a href="#">OpenStreetMap</a>
Soccer Field	<a href="#">OpenStreetMap</a>
Baseball/Softball Diamond	<a href="#">OpenStreetMap</a>
Tennis Court	<a href="#">OpenStreetMap</a>
Pickleball Court	<a href="#">OpenStreetMap</a>
Outdoor Volleyball Court	<a href="#">OpenStreetMap</a>
Other Sports Facilities	<a href="#">OpenStreetMap</a>
Family Support Specialist	<a href="#">Wellpoint Peer Support Inventory</a>
Mutual Aid Meeting	<a href="#">Various Websites</a>
Peer Support Provider	<a href="#">Wellpoint Peer Support Inventory</a>
Recovery Organizations (Community and Collegiate)	<a href="#">Manual Addition</a>
SUD Recovery Coach	<a href="#">Wellpoint Peer Support Inventory</a>
Lake	<a href="#">Iowa DNR</a>
Access Center	<a href="#">Manual Addition</a>
Drug Drop-off Site	<a href="#">Iowa Geodata</a>
Hospital	<a href="#">Iowa Medicaid Provider Search</a>
MAT Site	<a href="#">SAMHSA</a>
Mental & Behavioral Health Center	<a href="#">Iowa DHHS</a>
Rural Health Clinic	<a href="#">Iowa Association of Rural Health Clinics</a>
SUD or Gambling Treatment Center	<a href="#">Iowa DHHS</a>
VA Hospital or Clinic	<a href="#">U.S. Department of Veterans Affairs</a>
YMCA	<a href="#">Heartland YMCA Alliance</a>
Childcare Provider	<a href="#">Iowa DHHS</a>
Recovery Housing	<a href="#">Iowa DHHS</a>
Section 8 Housing	<a href="#">U.S. Department of Housing and Urban Development</a>
Shelter	<a href="#">Homeless Shelters Directory</a>
Intimate Partner Violence Program	<a href="#">Iowa Coalition Against Domestic Violence</a>
Workforce Development Office	<a href="#">Iowa Workforce Development</a>
College or University	<a href="#">Wikipedia</a>
School	<a href="#">Iowa Department of Education</a>
Place of Worship	<a href="#">ExpertGPS.com</a>
State Park	<a href="#">Iowa DNR</a>

<sup>7</sup><http://public-science.org/recoveryresources>

<sup>8</sup><http://public-science.org/communityresources>

<sup>9</sup><http://public-science.org/physicalactivity>

## Appendix 2: Mutual Aid Meetings Near Mason City

Table 4: Mutual Aid Meetings in Mason City

Meeting Type	Group	Address	Weekly Meeting #
Alcoholics Anonymous	<a href="#">Mason City Clubhouse Group</a>	207 8th PI SE, Mason City, IA 50401, USA	14
Alcoholics Anonymous	<a href="#">Mason City Clubhouse Group(Women Only)</a>	207 8th PI SE, Mason City, IA 50401, USA	1
Alcoholics Anonymous	<a href="#">Pioneer Group</a>	100 1st St NE, Mason City, IA 50401, USA	1
Alcoholics Anonymous	<a href="#">Pioneer Group</a>	120 1st St NE, Mason City, IA 50401, USA	1
Alcoholics Anonymous	<a href="#">Puttin Sober Group</a>	721 N Federal Ave, Mason City, IA 50401, USA	3
Alcoholics Anonymous	<a href="#">SBRLF Group</a>	125 E State St, Mason City, IA 50401, USA	1
Alcoholics Anonymous	<a href="#">Thursday Noon 12 x 12 Group</a>	120 1st St NE, Mason City, IA 50401, USA	1
AI-Anon	Mason City AFG	207 8th PI SE, Mason City, IA, 50401, USA	2
AI-Anon	West Alley AFG	120 First St NE, Mason City, IA, 50401, USA	1
Celebrate Recovery	Praise Community Church	11 - 2nd St NW, Mason City, IA 50401	1
Narcotics Anonymous	HOW	329 E State St, Mason City, IA 50401, USA	2
Narcotics Anonymous	More Will Be Revealed	100 1st St NE, Mason City, IA 50401, USA	2
Narcotics Anonymous	NA Meeting	207 8th PI SE, Mason City, IA 50401, USA	2
Nar-Anon	Mason City NFG	1405 South Pennsylvania Avenue Mason City, Iowa 50401	1

## Appendix 3: Resources Near Mason City

Table 5: Recovery Resources in Mason City

Resource Type	Name	Address
Baseball/Softball Diamond	Roosevelt Field	Mason City, Cerro Gordo County, Iowa, 50401, United States
Baseball/Softball Diamond	25 Baseball/Softball Diamonds	Mason City, Cerro Gordo County, Iowa, 50401, United States
Outdoor Basketball Court	2 Outdoor Basketball Courts	Mason City, Cerro Gordo County, Iowa, 50401, United States
Childcare Provider	<a href="#">At Home Education Services dba Kinderhaus</a>	1148 4th ST SE, Mason City, IA, 50401
Childcare Provider	<a href="#">Christine Foth</a>	422 5th ST SE, Mason City, IA, 50401
Childcare Provider	<a href="#">Crystal Cary</a>	1705 S Hampshire AVE, Mason City, IA, 50401
Childcare Provider	<a href="#">Cynthia Meyer</a>	1712 S Coolidge AVE, Mason City, IA, 50401
Childcare Provider	<a href="#">Elizabeth Koopman</a>	915 S Tennessee Place, Mason City, IA, 50401
Childcare Provider	<a href="#">Heather Perry</a>	1525 S Carolina AVE, Mason City, IA, 50401
Childcare Provider	<a href="#">Hoover Preschool - Mason City CSD</a>	1123 8th Street NW, Mason City, IA, 50401
Childcare Provider	<a href="#">Jennifer Carson</a>	403 20th PL SW, Mason City, IA, 50401
Childcare Provider	<a href="#">Joann Galliat</a>	115 Woodbine RD, Mason City, IA, 50401
Childcare Provider	<a href="#">Jodi Mariner</a>	401 10th ST NE, Mason City, IA, 50401
Childcare Provider	<a href="#">Jodie Fistler</a>	909 13th ST SE, Mason City, IA, 50401
Childcare Provider	<a href="#">Karen Klouse</a>	804 N Jefferson AVE, Mason City, IA, 50401
Childcare Provider	<a href="#">Kimberly Clark</a>	24 24th ST SW, Mason City, IA, 50401
Childcare Provider	<a href="#">Kristelyn Trujillo</a>	24 N Willowgreen CT, Mason City, IA, 50401
Childcare Provider	<a href="#">Lea Baker</a>	119 28th ST SW, Mason City, IA, 50401
Childcare Provider	<a href="#">Little Angel's Child Care and Preschool</a>	811 N Kentucky AVE, Mason City, IA, 50401
Childcare Provider	<a href="#">Michelle Zeglen</a>	315 16th ST NW, Mason City, IA, 50401
Childcare Provider	<a href="#">NICAO Head Start-Hoover</a>	1123 8th St NW, Mason City, IA, 50401
Childcare Provider	<a href="#">Newman Childcare &amp; Preschool</a>	2050 S McKinley, Mason City, IA, 50401
Childcare Provider	<a href="#">Shawn Bohl</a>	820 5th ST SE, Mason City, IA, 50401
Childcare Provider	<a href="#">Stefinie Wilmarth</a>	1421 N Hampshire AVE, Mason City, IA, 50401
Childcare Provider	<a href="#">Stephanie Benhart</a>	232 26th ST SW, Mason City, IA, 50401
Childcare Provider	<a href="#">Sugar Plum Preschool</a>	213 N Pennsylvania AVE, Mason City, IA, 50401
Childcare Provider	<a href="#">Sunbeam Christian Child Care and Preschool</a>	419 N Delaware AVE, Mason City, IA, 50401
Childcare Provider	<a href="#">TUG's Connection</a>	1421 4th Street SE, Mason City, IA, 50401
Childcare Provider	<a href="#">TUG's Daycare &amp; Preschool</a>	950 N Illinois AVE, Mason City, IA, 50401
Childcare Provider	<a href="#">Tiffany Stump</a>	108 8th ST SW, Mason City, IA, 50401
Childcare Provider	<a href="#">Tina Compton</a>	4 N Carolina CT, Mason City, IA, 50401
Childcare Provider	<a href="#">Washington Charlie Brown PS and CC</a>	700 N Washington Ave, Mason City, IA, 50401
Childcare Provider	<a href="#">West Town Charlie Brown</a>	1780 S Monroe Ave, Mason City, IA, 50401
Childcare Provider	<a href="#">YMCA Summer Camp/After-School Program</a>	1840 S Monroe AVE, Mason City, IA, 50401
College or University	North Iowa Area Community College	North Iowa Area Community College, Mason City, IA, 50401
Drug Drop-off Site	Cerro Gordo County Sheriff Office	17262 Lark Avenue, Mason City, IA, 50401
Drug Drop-off Site	Genoa Healthcare	320 N. Eisenhower Ave, Mason City, IA, 50401
Drug Drop-off Site	Hy-Vee Drugstore	875 4th St SW, Mason City, IA, 50401
Drug Drop-off Site	Hy-Vee Pharmacy #1 (1410)	2400 Fourth Street SW, Mason City, IA, 50401
Drug Drop-off Site	Hy-Vee Pharmacy #2 (1413)	551 S. Illinois Avenue, Mason City, IA, 50401
Drug Drop-off Site	Mason City Police Department	78 South Georgia Ave, Mason City, IA, 50401
Drug Drop-off Site	MercyOne Regency 1138	6215 S. Illinois Ave, Mason City, IA, 50401
Drug Drop-off Site	MercyOne Westside 74	910 N Eisenhower Ave, Mason City, IA, 50401
Drug Drop-off Site	MercyOne Westside Pharmacy	910 N Eisenhower Ave, Mason City, IA, 50401
Family Support Specialist	<a href="#">Community Regional Center</a>	687 S Taft Ave, Ste 1, Mason City, IA 50401
Football Field	4 Football Fields	Mason City, Cerro Gordo County, Iowa, 50401, United States
Hospital	Mercyone North Iowa Medical Ctr	1000 4th Street Sw, Mason City, Ia 50401

Hospital	Mercyone North Iowa Medical Ctr	Pysch Unit, 1000 4th Street Sw , Mason City, Ia 50401
Hospital	Mercyone North Iowa Medical Ctr	Substance Abuse, 1000 4th St Sw , Mason City, Ia 50401
Intimate Partner Violence Program	Crisis Intervention Service	PO Box 656, Mason City, IA 50401 , US
Lake	Black Pit	No Address in Data
Lake	Blue Pit	No Address in Data
Lake	Clark Lake (Mike Zack W.A.)	No Address in Data
Lake	Fin and Feather Lake	No Address in Data
Lake	Lime Creek Conservation Area Pond	No Address in Data
Library	Mason City Public Library	225 2nd St Se, Mason City, IA, 320 N Eisenhower, Mason City, IA 50401
MAT Site	Debra Kay Groath, NP	1010 4th ST SW, STE 340, Mason City, IA 50401
MAT Site	Dr. Patrick Alan Courtney, MD	250 South Crescent Drive, Lower Level, Suite L10, Mason City, IA 50401
MAT Site	Dr. Rogerio Miranda Ramos, M.D.	MercyOne Family Medicine Residency, 1010 4th Street SW, Suite 340, Mason City, IA 50401
MAT Site	Elaina Al-qaseer Alumno	320 N Eisenhower Avenue, Mason City, IA 50401
MAT Site	Mary Susan Dawson, NP	320 N Eisenhower Avenue, Mason City, IA 50401
MAT Site	Quentin Chambers, NP	320 N Eisenhower Avenue, Mason City, IA 50401
MAT Site	Shelby Renae Allen-Benitz, NP	Prairie Ridge Integrated Behavioral Healthcare, 320 N. Eisenhower Avenue, Mason City, IA 50401
Mental & Behavioral Health Center	North Iowa Vocational Center (NIVC) dba 43 North Iowa	111 2nd ST NE, Mason City, IA
Mental & Behavioral Health Center	Prairie Ridge Integrated Behavioral Healthcare	320 N. Eisenhower Ave., Mason City, IA
Other Sports Facilities	3 Other Sports Facilities	Mason City, Cerro Gordo County, Iowa, 50401, United States
Public Park	12th Street Kayak/Canoe Launch	No Address in Data
Public Park	Asbury Park	No Address in Data
Public Park	Brookview Park	No Address in Data
Public Park	Central Park	No Address in Data
Public Park	Chodur Preserve	No Address in Data
Public Park	East Park	No Address in Data
Public Park	Frederick Hanford Park	No Address in Data
Public Park	Georgia L Hanford MacNider Park	No Address in Data
Public Park	Hoover Water Tower Park	No Address in Data
Public Park	Interstate Park East	No Address in Data
Public Park	Interstate Park West	No Address in Data
Public Park	Kiwanis Park	No Address in Data
Public Park	Lewis Kipper Park	No Address in Data
Public Park	MacNider Woods	No Address in Data
Public Park	Margaret MacNider Park	No Address in Data
Public Park	Monroe Park	No Address in Data
Public Park	Morgan Park	No Address in Data
Public Park	Murphy Park	No Address in Data
Public Park	Muse Norris Youth Softball Complex	No Address in Data
Public Park	Norris Park	No Address in Data
Public Park	Oak Park	No Address in Data
Public Park	Parkers Woods	No Address in Data
Public Park	Ray Rorick Park	No Address in Data
Public Park	Rud Park	No Address in Data
Public Park	South Fire Station Park	No Address in Data
Public Park	South Kentucky Water Tower Park	No Address in Data
Public Park	South Washington Park	No Address in Data
Public Park	West Haven	No Address in Data
Public Park	West Park	No Address in Data
Peer Support Provider	<a href="#">Adult Integrated Health Home</a>	980 S Iowa Ave, Mason City, IA 50401
Peer Support Provider	<a href="#">Adult Integrated Health Home</a>	320 N Eisenhower Ave, Mason City, IA 50401

Peer Support Provider	<a href="#">Prairie Ridge Downtown Drop-In Center</a>	112 2nd St SE, Mason City, IA 50401
Peer Support Provider	<a href="#">1 Peer Support Provider</a>	320 N Eisenhower Ave, Mason City, IA 50401
Place of Worship	Adas Israel Synagogue	No Address in Data
Place of Worship	Bethlehem Lutheran Church	No Address in Data
Place of Worship	Calvary Alliance Church	No Address in Data
Place of Worship	Christian Fellowship Church	No Address in Data
Place of Worship	Church of Christ	No Address in Data
Place of Worship	Faith Baptist Church	No Address in Data
Place of Worship	First Assembly of God Church	No Address in Data
Place of Worship	First Baptist Church	No Address in Data
Place of Worship	First Christian Church	No Address in Data
Place of Worship	First Church of the Nazarene	No Address in Data
Place of Worship	First Congregational United Church of Christ	No Address in Data
Place of Worship	First Covenant Church	No Address in Data
Place of Worship	First Presbyterian Church	No Address in Data
Place of Worship	First United Methodist Church	No Address in Data
Place of Worship	Firth Street Church of Christ	No Address in Data
Place of Worship	Free Methodist Church	No Address in Data
Place of Worship	Grace Evangelical Free Church	No Address in Data
Place of Worship	Grace United Methodist Church	No Address in Data
Place of Worship	Greek Orthodox Church of the Transfiguration	No Address in Data
Place of Worship	Holy Family Catholic Church	No Address in Data
Place of Worship	Jehovahs Witnesses Kingdom Hall	No Address in Data
Place of Worship	Mason City Baptist Church	No Address in Data
Place of Worship	Mason City Covenant Church	No Address in Data
Place of Worship	Messiah Lutheran Church	No Address in Data
Place of Worship	New Life Tabernacle Church	No Address in Data
Place of Worship	Our Saviours Lutheran Church	No Address in Data
Place of Worship	Prince of Peace Lutheran Church	No Address in Data
Place of Worship	River City Christian Center	No Address in Data
Place of Worship	Riverside Friends Church	No Address in Data
Place of Worship	Rolling Acres Christian Reformed Church	No Address in Data
Place of Worship	Saint James Lutheran Church	No Address in Data
Place of Worship	Saint Johns Episcopal Church	No Address in Data
Place of Worship	Saint Josephs Catholic Church	No Address in Data
Place of Worship	Saint Paul Lutheran Church	No Address in Data
Place of Worship	Salvation Army Church	No Address in Data
Place of Worship	Seventh Day Adventist Church	No Address in Data
Place of Worship	Spirit of the Dove Church	No Address in Data
Place of Worship	Temple Baptist Church	No Address in Data
Place of Worship	The Church of Jesus Christ of Latter Day Saints	No Address in Data
Place of Worship	Trinity Lutheran Church	No Address in Data
Place of Worship	Unitarian Universalist Fellowship of North Central Iowa	No Address in Data
Place of Worship	Wesley United Methodist Church	No Address in Data
Playground	Prarie Playground	No Address in Data
Playground	6 Playgrounds	No Address in Data
SUD Recovery Coach	<a href="#">Integrated Health Home</a>	320 N Eisenhower Ave, Mason City, IA 50401
Recovery Housing	<a href="#">Living Free -Megan's Hope House</a>	11 2nd St NW, Mason City, IA
Recovery Housing	<a href="#">Northern Lights Alliance -Walter House</a>	307 North Monroe Ave, Mason City, IA
School	Alternative School	19 N. Illinois Ave., Mason City, IA, 50401
School	Harding Elementary School	1239 N Rhode Island Ave, Mason City, IA, 50401
School	Hoover Elementary School	1123 8th St. NW, Mason City, IA, 50401
School	Jefferson Elementary School	1421 4th St. SE, Mason City, IA, 50401
School	John Adams Middle School	29 S Illinois Ave, Mason City, IA, 50401
School	Lincoln Intermediate	1625 S. Pennsylvania Ave, Mason City, IA, 50401
School	Mason City High School	1700 4th St. SE, Mason City, IA, 50401
School	Roosevelt Elementary School	313 15th St. SE, Mason City, IA, 50401

---

School	Newman Catholic Elementary School	2000 S. McKinley, Mason City, IA, 50401
School	Newman Catholic High School	2445 19th SW, Mason City, IA, 50401
School	Newman Catholic School System	2445 19th SW, Mason City, IA, 50401
School	North Iowa Christian School	680 6th St. SE, Mason City, IA, 50401
Section 8 Housing	AUTUMN PARK APARTMENTS ~ MASON CITY	710 S Pierce Ave, Mason City, IA, 50401
Section 8 Housing	Grant Village	823 6th St S.W., Mason City, IA, 50401
Section 8 Housing	Pilgrim Place	741 S Illinois Ave, Mason City, IA, 50401
Section 8 Housing	Regency Apartments	1531 6th Pl SE, Mason City, IA, 50401
Section 8 Housing	Shalom Tower II	321 4th St NE, Mason City, IA, 50401
Section 8 Housing	Three Links Apartments	1033 19th St SW, Mason City, IA, 50401
Section 8 Housing	Westside Manor	2401 S Taft Ave, Mason City, IA, 50401
Shelter	Courage Hall	311 N Monroe, Mason City, IA, 50401
Shelter	Homeless Shelters of North Iowa	202 1st Street NW, Mason City, IA, 50401
Shelter	Northern Lights Men's Homeless Shelter	307 North Monroe Avenue, Mason City, IA, 50401
Shelter	Salvation Army	Adams Ave and 2nd Street SW, Mason City, IA, 50401
Shelter	Walters House	420 3rd St., Mason City, IA, 50401
Soccer Field	3 Soccer Fields	Mason City, Cerro Gordo County, Iowa, 50401, United States
SUD or Gambling Treatment Center	<a href="#">Prairie Ridge Integrated Behavioral Healthcare</a>	320 N. Eisenhower Ave., Mason City, IA, 50401, United States
SUD or Gambling Treatment Center	<a href="#">Yss</a>	50 N. Eisenhower Avenue, Mason City, IA, 50401, United States
Tennis Court	12 Tennis Courts	Mason City, Cerro Gordo County, Iowa, 50401, United States
VA Hospital or Clinic	<a href="#">Mason City CBOC</a>	520 S Pierce Ave, Ste 150, Mason City, IA 50401
Workforce Development Office	IowaWORKS Mason City	600 S Pierce Ave, Mason City, IA 50401
YMCA	Mason City Family YMCA	1840 S Monroe Ave, Mason City, IA 50401

---