




Recovery Readiness Assessment: Fort Dodge

September, 2024



Report provided to the Iowa Department of Health and Human Services

This project is supported by State Opioid Response funds through the Iowa Department of Health and Human Services, Bureau of Substance Use (IowaHHS) via a subaward from the Substance Abuse and Mental Health Services Administration (SAMHSA) of the U.S. Department of Health and Human Services (HHS). The contents are those of the author(s) and do not necessarily represent the official views of, nor an endorsement by, IowaHHS, SAMHSA/HHS, or the U.S. Government.

Table of contents

Overview	2
What is a Recovery-Ready Community?	2
What is Recovery?	2
What is Recovery Readiness?	3
What is a Recovery Community Organization?	3
Is Your Community Recovery Ready?	4
What Are the Resources in Your Community?	5
SAMHSA Dimensions of Recovery Resources	6
Social Determinants of Health Recovery Resources	9
Which Neighborhoods in Your Community Need Additional Health Resources and Support?	12
Substance Use Vulnerability	12
Social Determinants of Health	17
Appendix 1: Data Used in this Report	18
Appendix 2: Mutual Aid Meetings Near Fort Dodge	19
Appendix 3: Resources Near Fort Dodge	20

Overview

At the request of the Iowa Department of Health and Human Services, Bureau of Substance Use, the Public Science Collaborative (PSC) developed community-specific reports to support recovery efforts in Iowa. Recognizing the need to strengthen substance use recovery efforts throughout the state, we identified a large number of existing recovery-oriented resources in Fort Dodge, which we describe and map in the following pages. We developed additional maps to identify at-risk neighborhoods that will benefit from targeted health interventions and additional community resources. For additional questions or information about this report, the data tools described, or the Public Science Collaborative, please reach out to the principal investigators of this study, Dr. Shawn Dorius at sdorius@iastate.edu, or Dr. Cassandra Dorius at cdorius@iastate.edu.

In this report, we define recovery and recovery-ready communities and describe some of the recovery organizations that are emerging across Iowa. We then describe the recovery resources that we collected for your community, providing summary information about where your community has strength and where its resource base can look to grow in the future. We then show you how your community recovery services and resources align with the Substance Abuse and Mental Health Administration (SAMHSA) categories of recovery and where those resources are in your community. We also classified your community assets according to the Centers for Disease Control's social determinants of health framework, which can be useful as you think holistically about the health and well-being of people living there.

We have added two other sets of data and maps in this report that might be helpful in your recovery readiness planning. The first is a set of maps that identify substance use vulnerability for census tracts in your community. These can be helpful in knowing what kinds of substances people are most likely to be recovering from in your community, where to marshal resources and efforts to support at-risk neighborhoods, and where to plan events that meet people where they are. A second set of data and maps project neighborhood-level scores for a community health index that measures the social determinants of health problems. This index is designed to help practitioners and local community groups better understand neighborhoods that could use extra support, resources, and investments to improve the health and well-being of individuals and families.

What is a Recovery-Ready Community?

What is Recovery?

The Iowa Department of Health and Human Services and the Substance Abuse and Mental Health Services Administration (SAMHSA) use the following working definition:

"A process of change through which individuals improve their health and wellness, live a self-directed life, and strive to reach their full potential."

A second useful definition of recovery that has influenced the PSC approach to recovery community readiness was developed by Bill White:

"Recovery is the experience through which individuals, families, and communities impacted by severe alcohol and other drug (AOD) problems utilize internal and external resources to voluntarily resolve these problems, heal the wounds inflicted by AOD-related problems, actively manage their continued vulnerability to such problems, and develop a healthy, productive, and meaningful life."

Common to both definitions is that recovery is not a state or moment in life, but a process of moving toward better health in an actively managed and self-directed way. Recovery takes time and often involves not just the individual, but family and community. For this reason, the external resources noted in the White definition are what motivate our emphasis on recovery-ready communities. Resources outside of the individual, including housing, transportation, recreation, alcohol advertising, and schools, can lead to an early onset of recovery, longer recovery, and more stable recovery. One way these external resources contribute to recovery is through their impact on individual recovery capital. If we knew which resources were most helpful to long-run recovery, we could target towns and cities with large stocks of 'recovery resources' to grow Recovery Community Centers.

What is Recovery Readiness?

A recovery-ready community provides a comprehensive and supportive environment for individuals recovering from substance use disorders (SUD). This includes a continuum of care that spans prevention, treatment, and long-term recovery support. Key elements include accessible healthcare, peer support networks, educational and employment opportunities, harm reduction services, anti-stigma initiatives, and a sense of purpose. By fostering collaboration among community members, institutions, and policymakers, a recovery-ready community aims to create a nurturing ecosystem that promotes sustained recovery and overall well-being.

In Iowa, a recovery-ready community supports multiple recovery pathways, meets the needs of its recovery population, is integrated and coordinated across the formal and informal recovery-oriented system of care, and has a vibrant recovery culture.

What is a Recovery Community Organization?

Recovery organizations are groups or institutions that support individuals recovering from substance use disorders. While recovery organizations come in many forms, they share a common commitment to providing a range of services and resources to help people sustain their recovery, improve their health and well-being, and reintegrate into society. Most community-based recovery organizations will offer some form of peer support, either in the form of peer support specialists, recovery coaches, or mutual aid meetings, and a range of activities and services to grow community and connection among people in recovery. These organizations also offer a substance-free environment where all are welcome and people in recovery can receive guidance in daily living activities such as finding stable housing, a job, volunteer opportunities, recreation and social groups, and linkages to legal support, for example. A few of the most well-known recovery organizations include:

- **Recovery Houses:** These are safe, substance-free living environments that support people in recovery from substance use disorders. Most recovery houses provide a structured and supportive community where residents can focus on their recovery journey and live among other people in recovery. Oxford Houses are among the most well-known recovery residences.
- **Recovery Community Centers:** These centers are free, universal access physical spaces that offer a variety of services to support individuals in recovery. A typical recovery community center will host mutual aid meetings, maintain a network of local recovery coaches, engage in community advocacy for people in recovery, and coordinate life-skills training, social activities, employment assistance, housing assistance, and linkages to educational resources. They will also coordinate with first responders, parole officers, and emergency departments to support people with substance use disorders.
- **Recovery Cafes:** These community spaces bring people in recovery together, providing a space to socialize with other people in recovery, support one another, and engage in service. Cafés often provide free hot meals, beverages, and other basic needs to support people in recovery. They might also offer peer support and other activities in a welcoming, substance-free environment. The [Recovery Café Network](https://recoverycafenetwork.org/)¹ is a good starting place to learn more.
- **Recovery High Schools and Collegiate Recovery Programs:** These educational institutions provide a supportive environment for students in recovery, helping them achieve academic success while maintaining their sobriety. They do this in much the same way as community centers and cafes, by offering peer support, community, and recovery-focused activities. Iowa currently has three collegiate recovery programs.

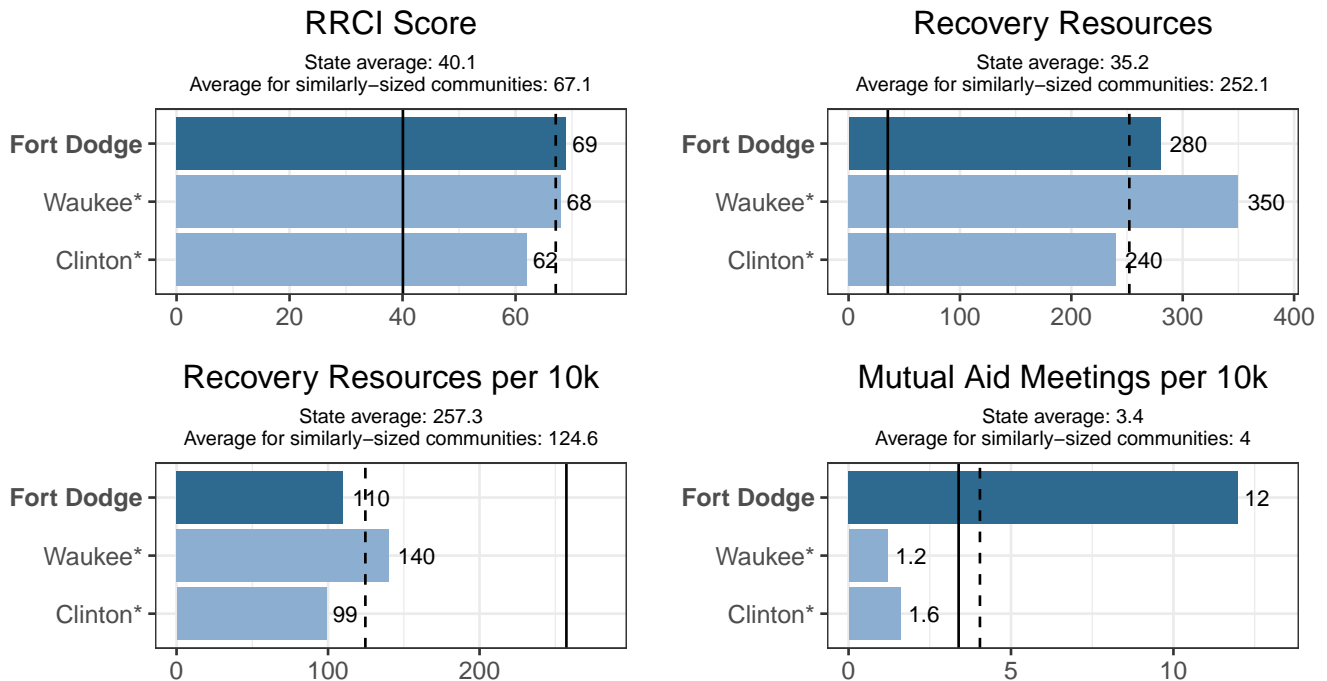
¹<https://recoverycafenetwork.org/>

Is Your Community Recovery Ready?

We consulted scientific literature on substance use recovery and engaged key stakeholders, including people in recovery and individuals from around the country and in Iowa who work directly with recoverees. From these efforts, we identify 24 categories of community-based recovery resources and services. Collecting all of that data for each of Iowa’s cities and towns yielded a total of nearly 40,000 community resources that support recovery. We mapped and analyzed these resources to identify a short list of ‘Recovery Ready’ communities across the state, culminating in the first-of-its-kind index: The Recovery Ready Community Index (RRCI).

The RRCI is comprised of three sub-indices: total number of resources, total resources per 10,000 population, and total mutual aid meetings per 10,000 population (the first two categories include all resources except mutual aid meetings). A community’s score is calculated by its percentile rank among all Iowa communities. For instance, the community with the most resources has a total resources percentile score of 99, while the one with the fewest has a score of 0. A community’s overall recovery readiness score is the average of its percentile ranking across each of the three sub-indices. The Public Science Collaborative designed and created a public-facing, [interactive dashboard](#)² that allows people to further explore the RRCI, compare recovery readiness scores, and evaluate communities.

Figure 1 below displays recovery resources in Fort Dodge compared to the two Iowa cities most similar in population, Waukee and Clinton, as well as the state average and average for cities in a similar population group (10,000 - 49,999).



* The Iowa cities most comparable to Fort Dodge by population are Waukee and Clinton.
 ** The solid vertical line represents the average for all 944 communities in Iowa and the dashed vertical line represents the average for Iowa communities with populations of 10,000 – 49,999 people.

Figure 1: Recovery Resources in Fort Dodge

Fort Dodge ranks 10th of 31 on the RRCI in its size category (10,000 - 49,999). In the same population group, Fort Dodge ranks 11th in total resources, 19th in resources per 10,000 people, and 1st in mutual aid meetings per 10,000 people.

In addition to the RRCI, a community might also consider resource diversity. That is, whether Fort Dodge has a wide range of types of resources to support multiple pathways to recovery. On this measure, Fort Dodge has 19 types of non-meeting resources, compared to the average of 13.7 for cities with a population of 10,000 - 49,999.

²<https://publicsciencecollaborative.shinyapps.io/RRCI/>

What Are the Resources in Your Community?

Overall, Fort Dodge has 33 mutual aid meetings and 228 non-meeting recovery resources non-meeting recovery resources. The tables below include data about the specific kinds of mutual aid meetings and other recovery resources available in your community. Appendices 2 and 3 have a full list of these resources. Following the tables, we have prepared maps that break up the data into categories of similar types of resources and show where resources are located in Fort Dodge. These maps can be used to help identify areas that already have plentiful recovery resources and those that have limited resources and may need additional support.

Table 1: Types of Mutual Aid Meetings in Fort Dodge

Meeting Type	Total Meeting Locations	Total Meetings
Alcoholics Anonymous	19	19
Narcotics Anonymous	5	8
Al-Anon	4	4
Celebrate Recovery	1	1
Gamblers Anonymous	1	1

Table 2: Types of Recovery Resources in Fort Dodge

Resource Type	Total Resources
Place of Worship	49
Childcare Provider	40
Public Park	24
Baseball/Softball Diamond	22
Tennis Court	14
School	10
Outdoor Basketball Court	9
SUD or Gambling Treatment Center	8
Football Field	6
Playground	6
Rural Health Clinic	6
Drug Drop-off Site	5
MAT Site	4
Mental & Behavioral Health Center	4
Peer Support Provider	3
Section 8 Housing	3
Family Support Specialist	2
Outdoor Volleyball Court	2
Soccer Field	2
College or University	1
Hospital	1
Lake	1
Library	1
Recovery Housing	1
SUD Recovery Coach	1
Shelter	1
VA Hospital or Clinic	1
Workforce Development Office	1

SAMHSA Dimensions of Recovery Resources

As defined by SAMHSA, recovery is "A process of change through which individuals improve their health and wellness, live self-directed lives, and strive to reach their full potential." Because recovery is holistic and can look different for everybody, the SAMHSA Dimensions of Recovery listed below help identify the different parts of life and the different resources that are useful in supporting recovery. The following maps identify resources in Fort Dodge that fit into each of those dimensions of recovery.

The SAMHSA Dimensions of Recovery include ([Click here for more information](#)³):

- **Community** (Peer Support–Specialists and Coaches, Recovery Organizations–Community and Collegiate, Mutual Aid Meetings, Libraries, Parks and Playgrounds, Lakes and Beaches, Trails, Sports Facilities)
- **Health** (Access Centers, Drug Drop Off Sites, Hospitals and Clinics, MAT Sites, Mental & Behavioral Health Centers, SUD and Gambling Treatment Centers, YMCA Gyms)
- **Home** (Childcare Providers, Recovery Housing, Section Eight Housing, Shelters, Intimate Partner Violence Programs)
- **Purpose** (Workforce Development Offices, Colleges and Universities, K-12 Schools, Places of Worship)

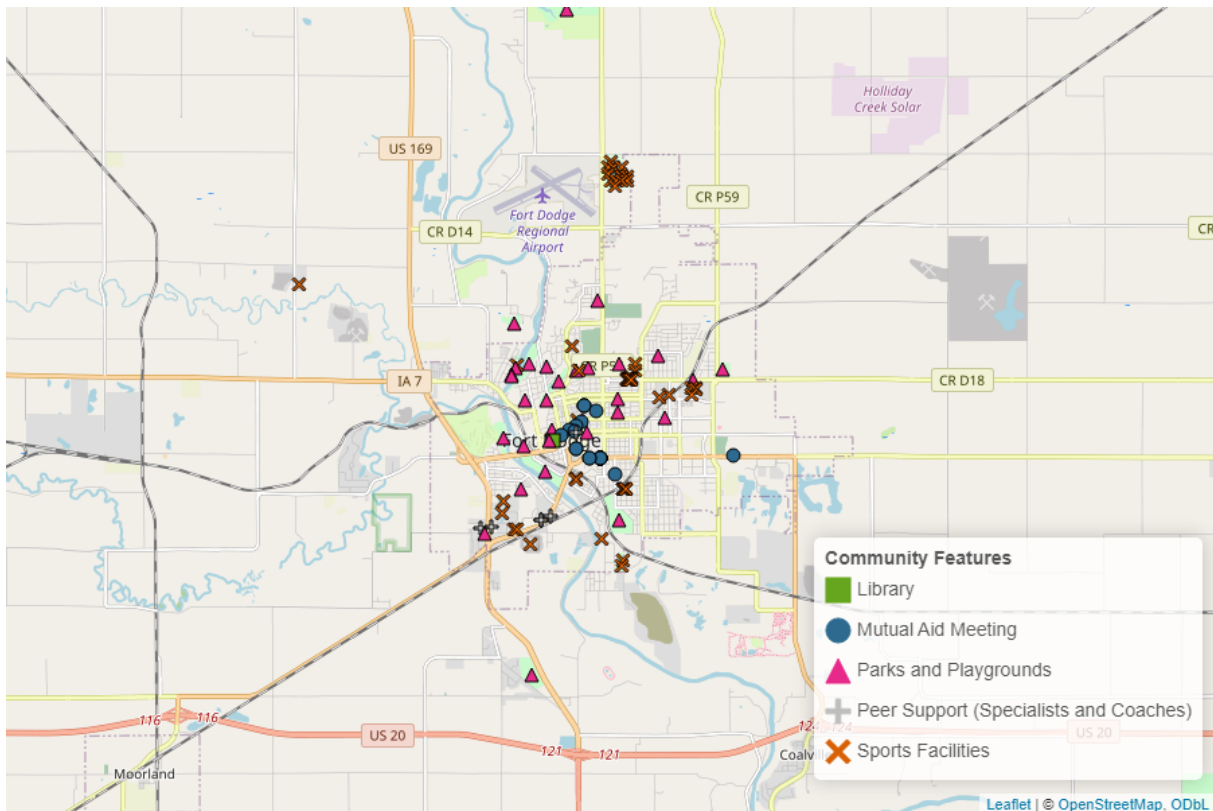


Figure 2: Community Resources in Fort Dodge

³<https://www.samhsa.gov/find-help/recovery>

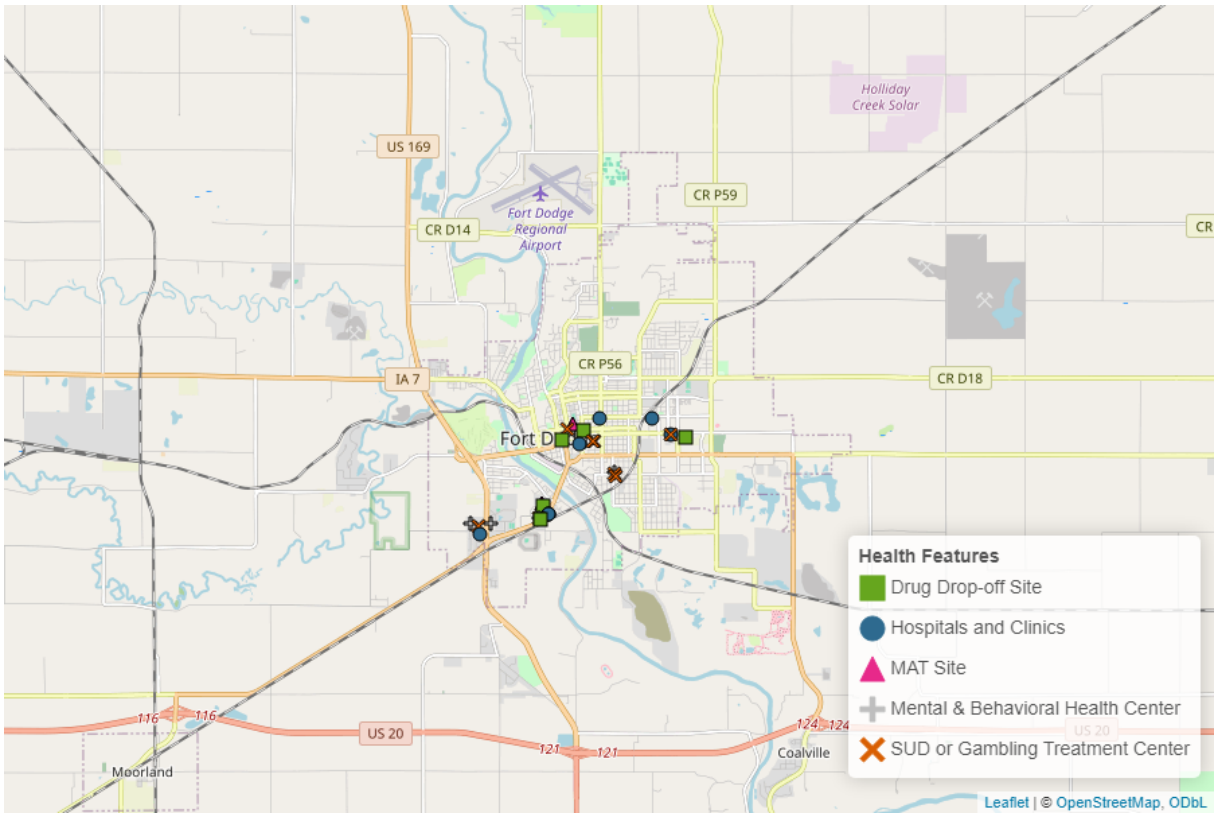


Figure 3: Health Resources in Fort Dodge

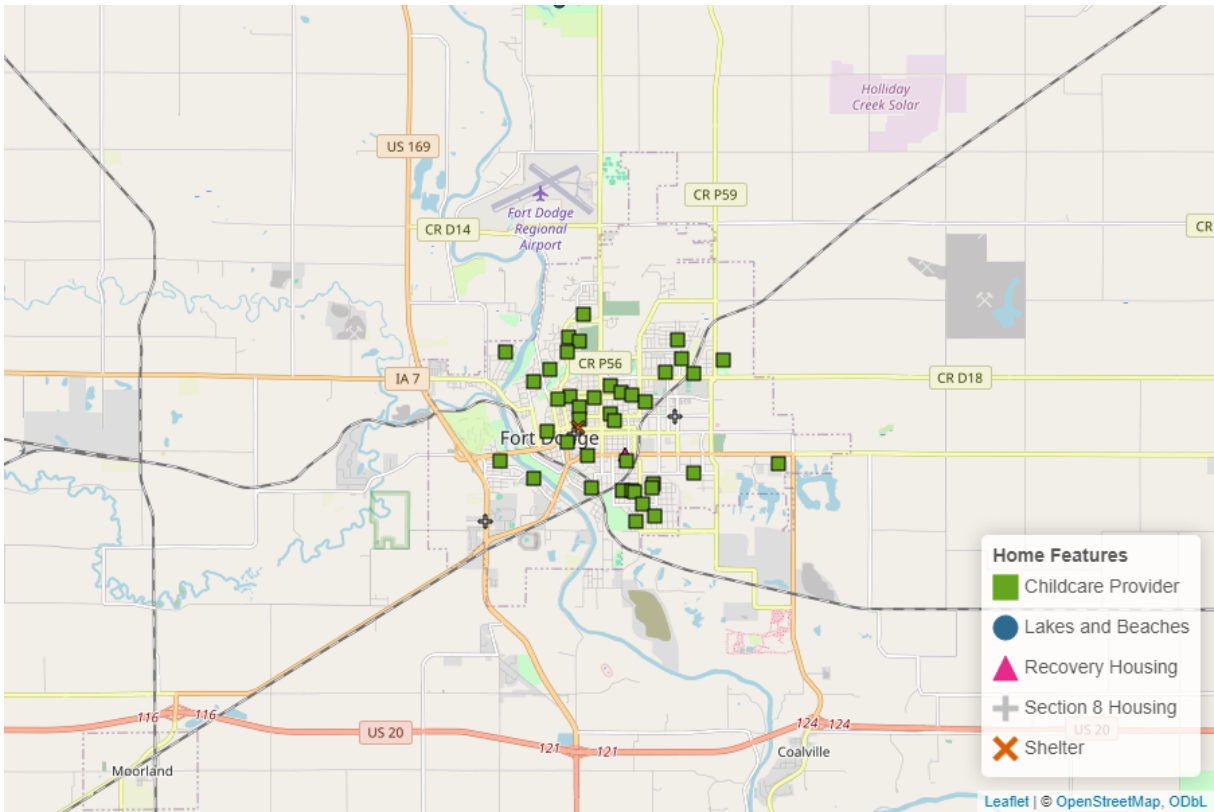


Figure 4: Home Resources in Fort Dodge

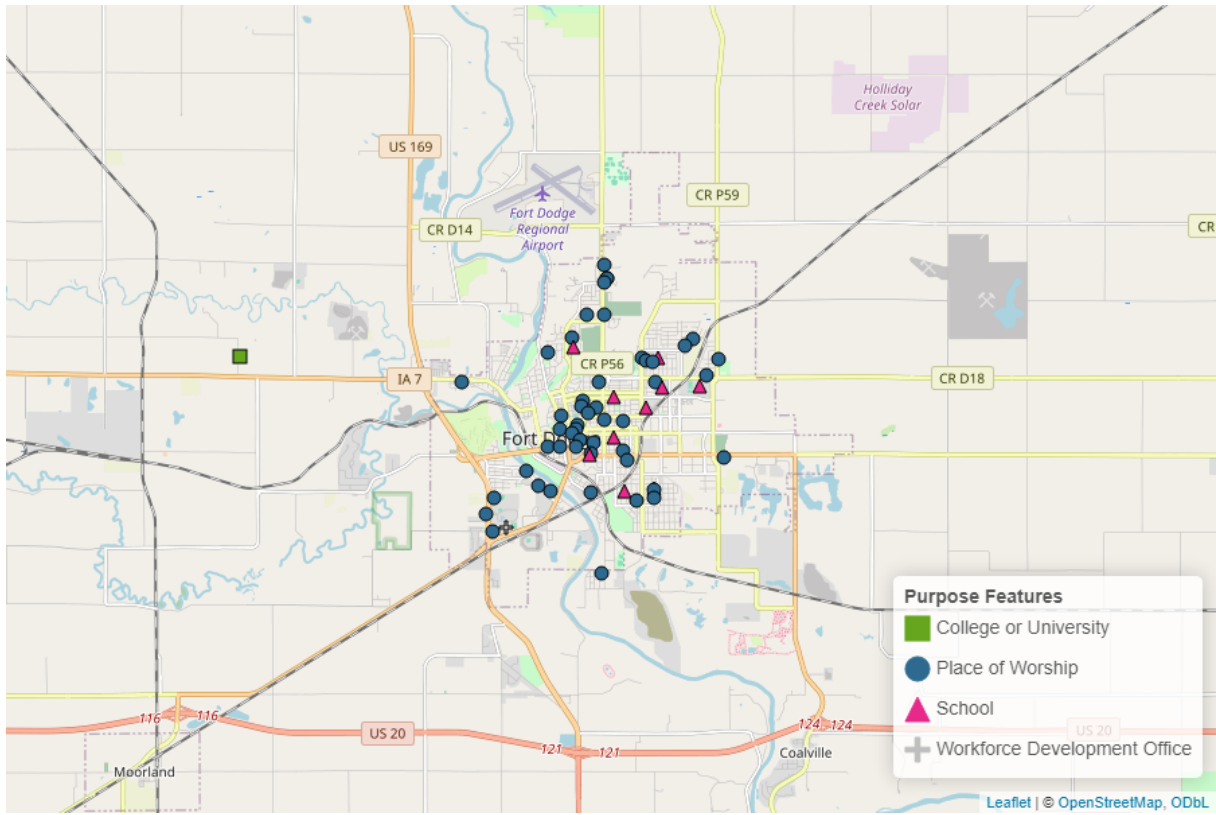


Figure 5: Purpose Resources in Fort Dodge

Social Determinants of Health Recovery Resources

The Social Determinants of Health is an established framework for thinking about the conditions of a person's life that contribute to their overall well-being. For example, a family that living in an area with limited resources supporting families and children (such as childcare providers and parks or playgrounds) may experience other struggles as a result, like increased transportation costs that place stressors on a family's finances. These maps can also be used in conjunction with the population data in the next section to help identify vulnerable populations and neighborhoods. Neighborhoods with health and substance use vulnerabilities may need greater access to specific supporting resources.

The SDOH categories include ([Click here for more information⁴](#)):

- **Health Care Access and Quality** (Access Centers, Drug Drop Off Sites, Hospitals and Clinics, MAT Sites, Mental & Behavioral Health Centers, SUD and Gambling Treatment Centers)
- **Social and Community Context** (Peer Support–Specialists and Coaches, Recovery Organizations–Community and Collegiate, Intimate Partner Violence Programs, Mutual Aid Meetings, Places of Worship)
- **Neighborhood and Built Environment** (Libraries, Parks and Playgrounds, YMCA Gyms, Lakes and Beaches, Trails, Sports Facilities)
- **Education Access and Quality** (Colleges and Universities, K-12 Schools)
- **Economic Stability** (Childcare Providers, Recovery Housing, Section Eight Housing, Shelters, Workforce Development Offices)

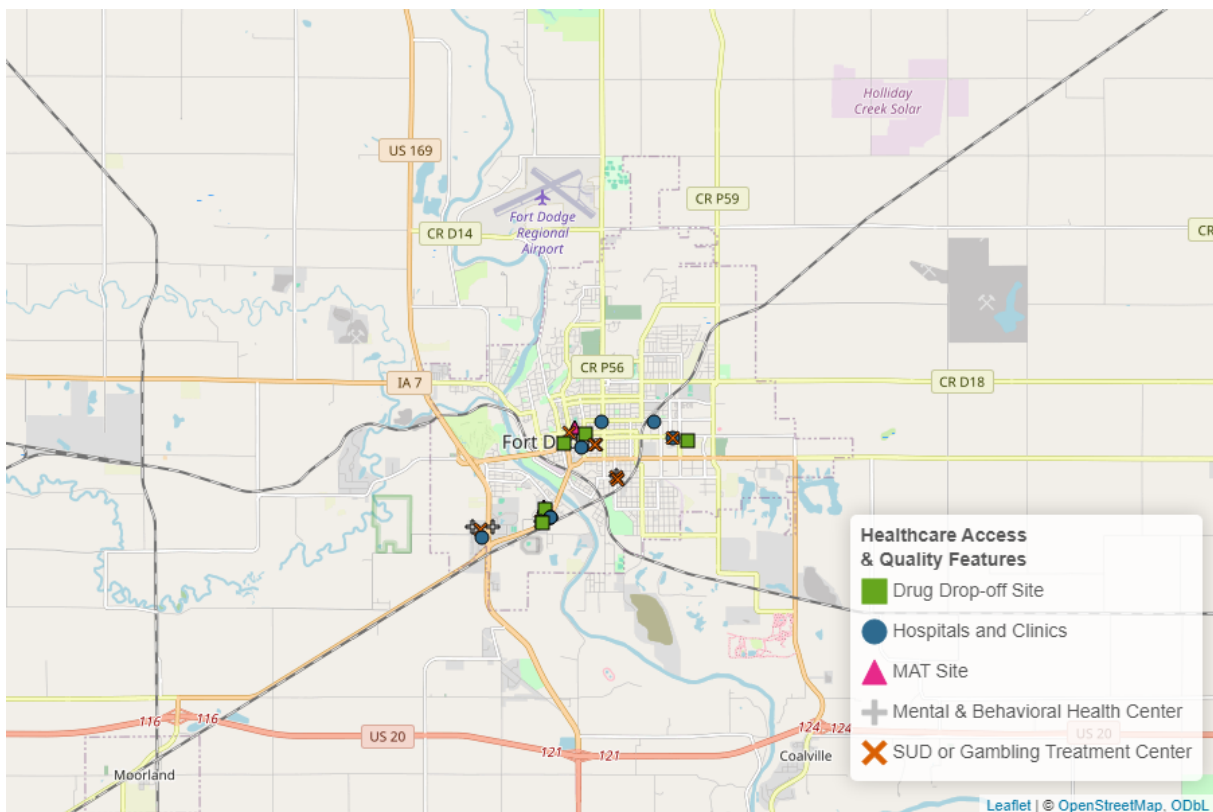


Figure 6: Health Care Access and Quality Resources in Fort Dodge

⁴<https://health.gov/healthypeople/priority-areas/social-determinants-health>

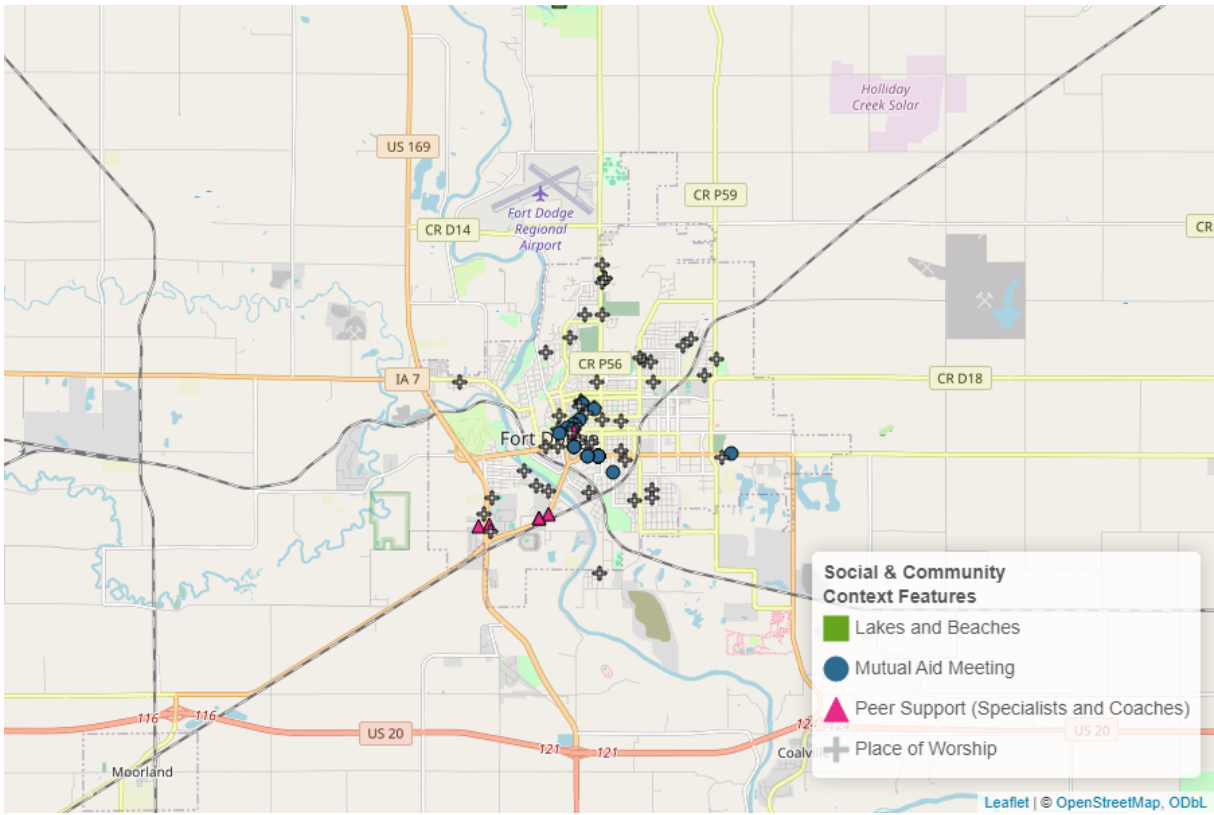


Figure 7: Social and Community Context Resources in Fort Dodge

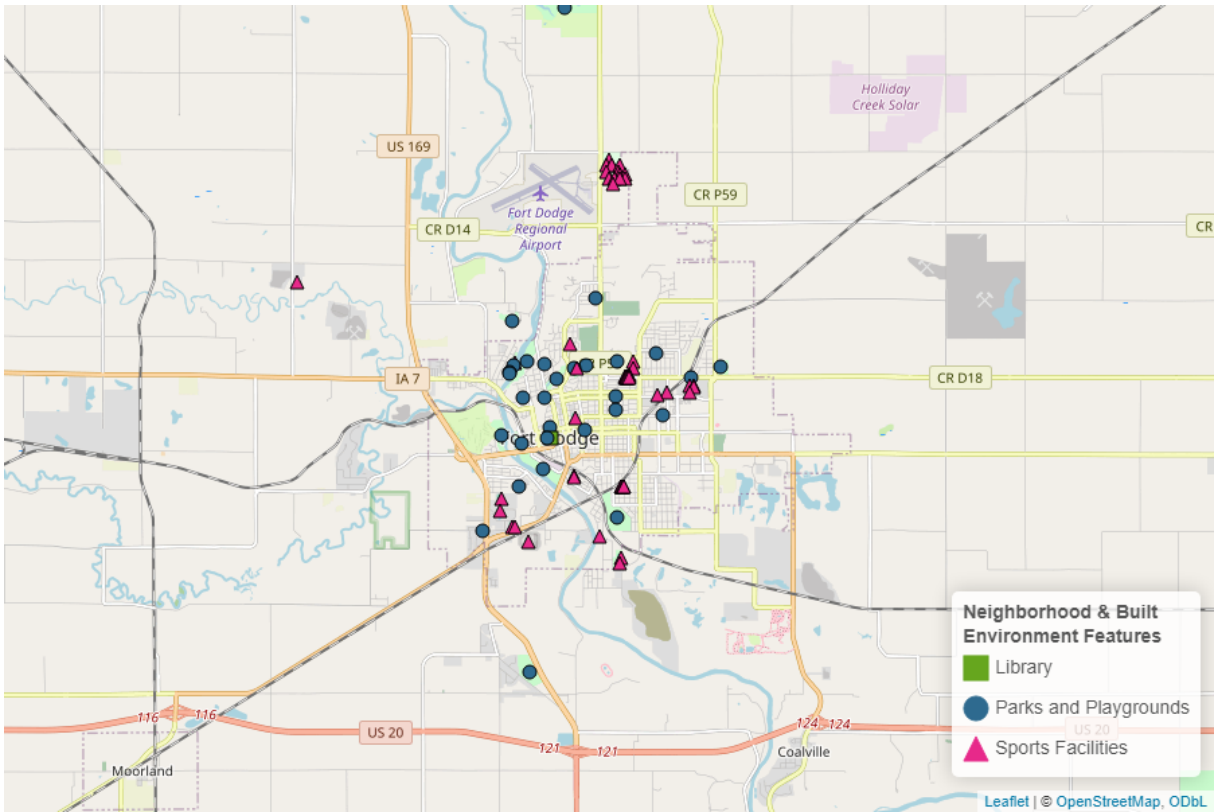


Figure 8: Neighborhood and Built Environment Resources in Fort Dodge

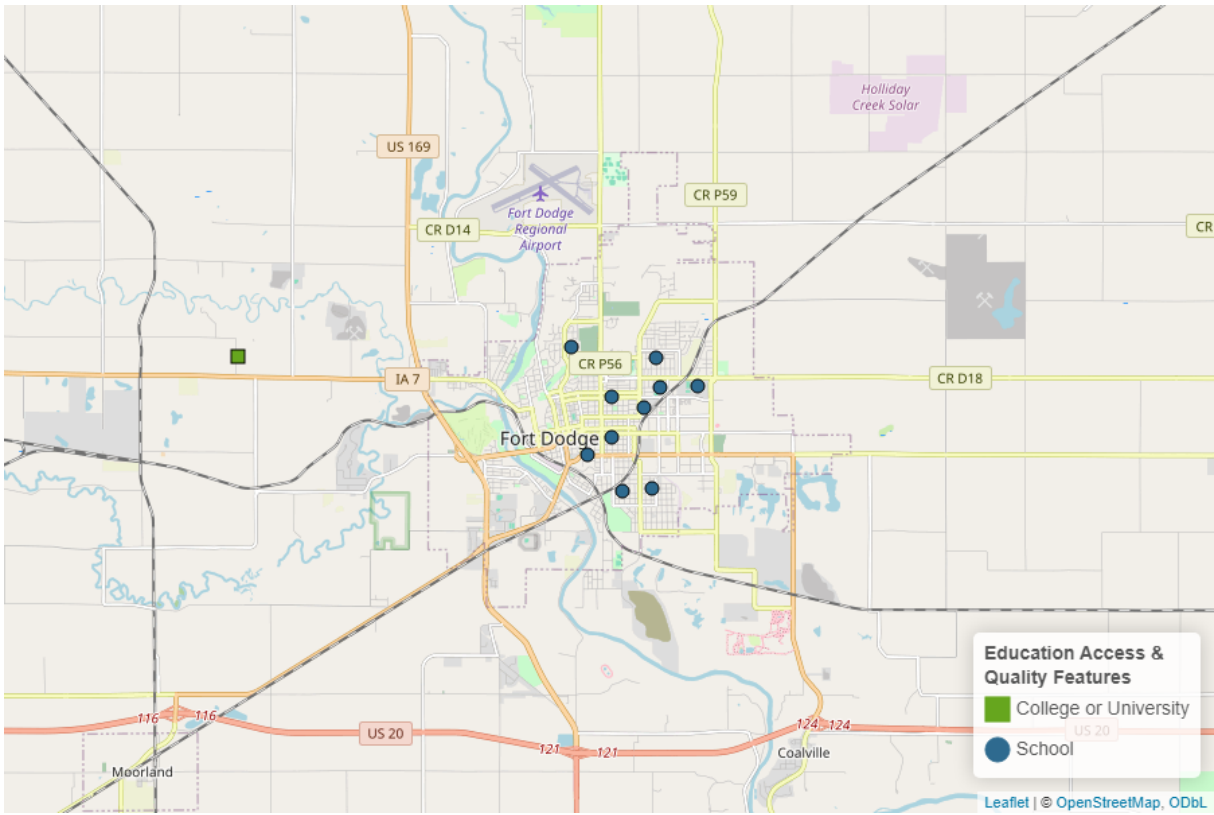


Figure 9: Education Access and Quality Resources in Fort Dodge

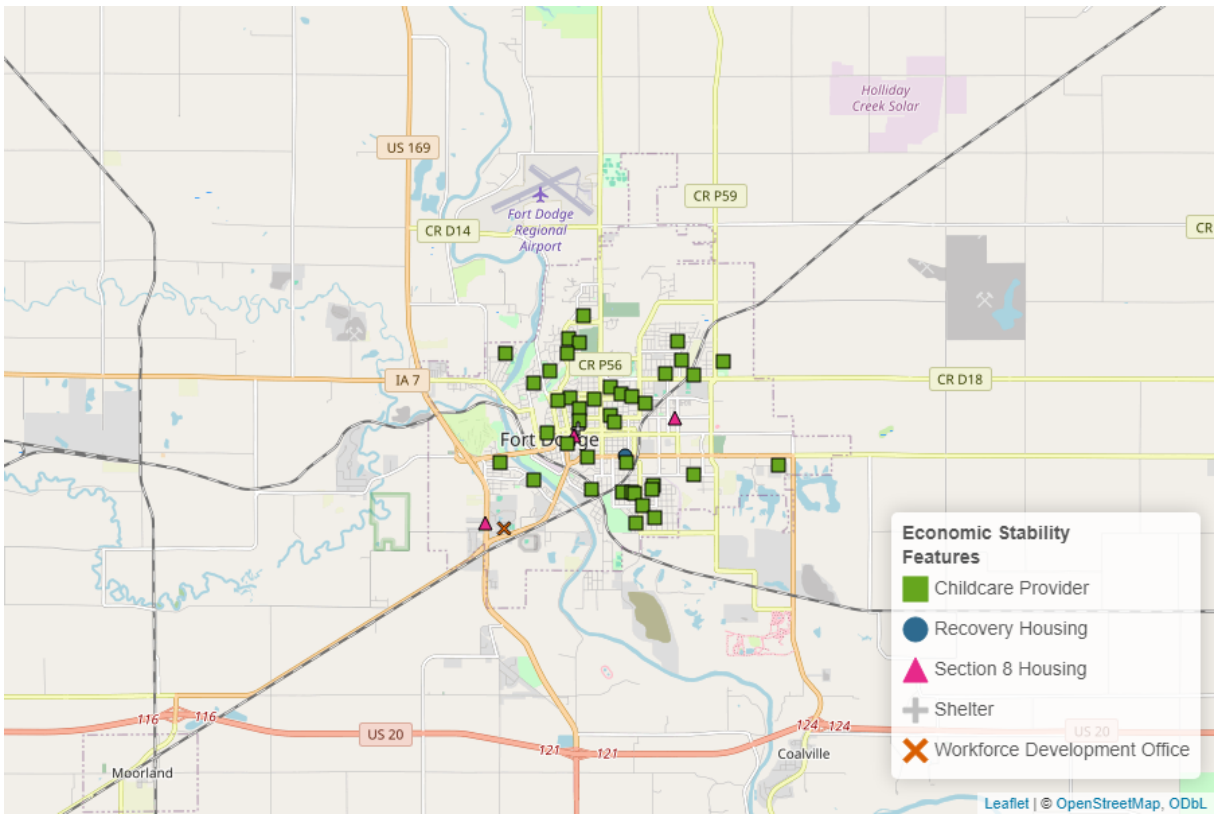


Figure 10: Economic Stability Resources in Fort Dodge

Which Neighborhoods in Your Community Need Additional Health Resources and Support?

Substance Use Vulnerability

The Public Science Collaborative has developed data resources to help community organizations, local governments, and public health practitioners resources more effectively target substance use prevention, treatment, and recovery interventions to the places in greatest need. Geographic ‘hot spots’ identify places where local residents are at exceptionally high risk for substance use disorder. We estimated statistical models using administrative data from the Treatment Episode Admissions Dataset (TEDS-A) and the National Survey of Drug Use and Health (NSDUH) to measure significant relationships between substances of misuse and socio-demographic characteristics known to affect health equity and substance use vulnerability. These maps use Census Bureau estimates of these same neighborhood characteristics, by census tract, to create indexes for each substance. Once mapped, these data help us to identify places with especially high concentrations of at-risk characteristics that need targeted resources to reduce health inequities. You can explore the maps interactively and learn more about the underlying models on PSC’s [dashboard for substance use vulnerability](https://publicsciencecollaborative.shinyapps.io/substance_use_vulnerability/).⁵

Identification of towns and neighborhoods with exceptionally high (or low) risk of harmful use of a specific substance can guide public health outreach efforts and enable more targeted, substance-specific interventions based on known neighborhood risk factors. To assist in this work, the following pages include substance use vulnerability maps for overall substance use, opioids, methamphetamine, heroin, alcohol, cannabis, cocaine, and benzodiazepines.

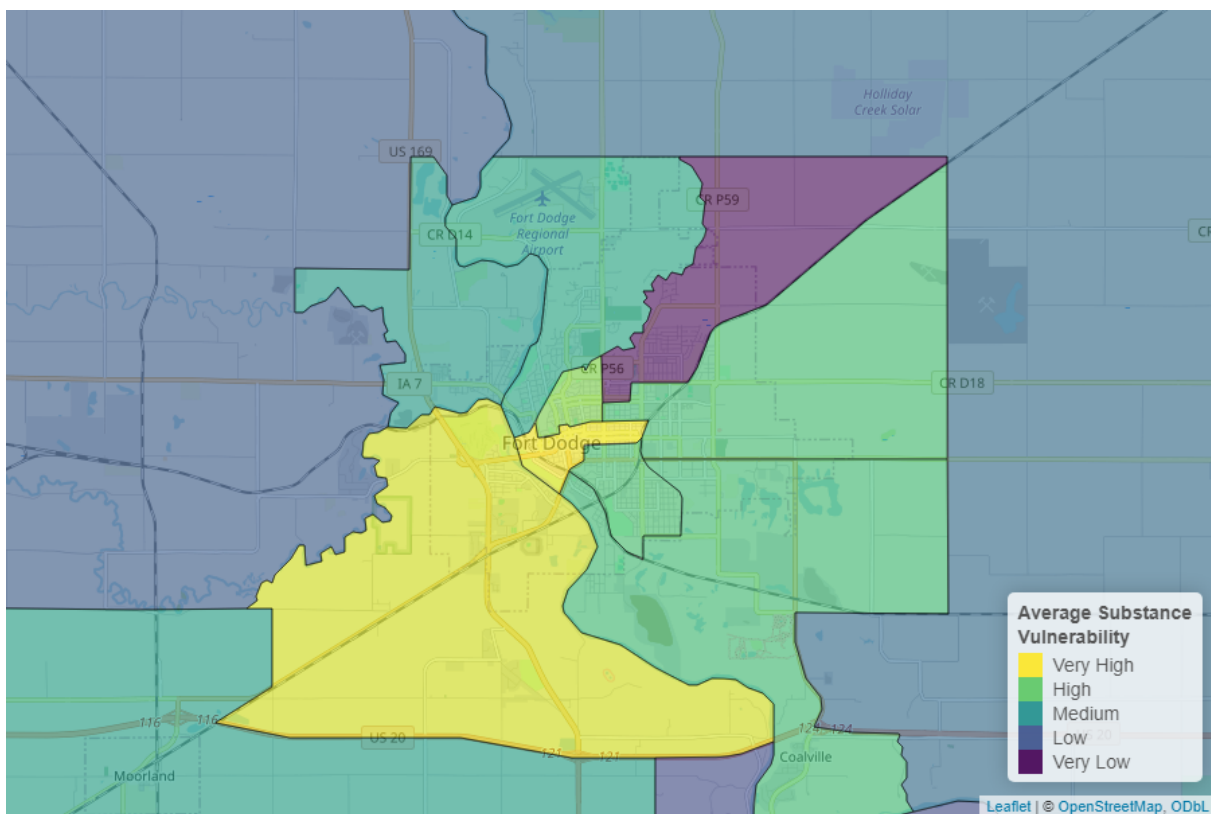


Figure 11: Overall Substance Use Vulnerability in Fort Dodge

Overall substance use vulnerability varies by neighborhood in Fort Dodge, but is generally higher than other communities in Iowa. Due to neighborhood vulnerability, specific neighborhoods may benefit from a targeted approach rather than community-wide efforts. Community-wide vulnerability was highest for cannabis, and a breakdown for each substance is shown in the figures below.

⁵https://publicsciencecollaborative.shinyapps.io/substance_use_vulnerability/

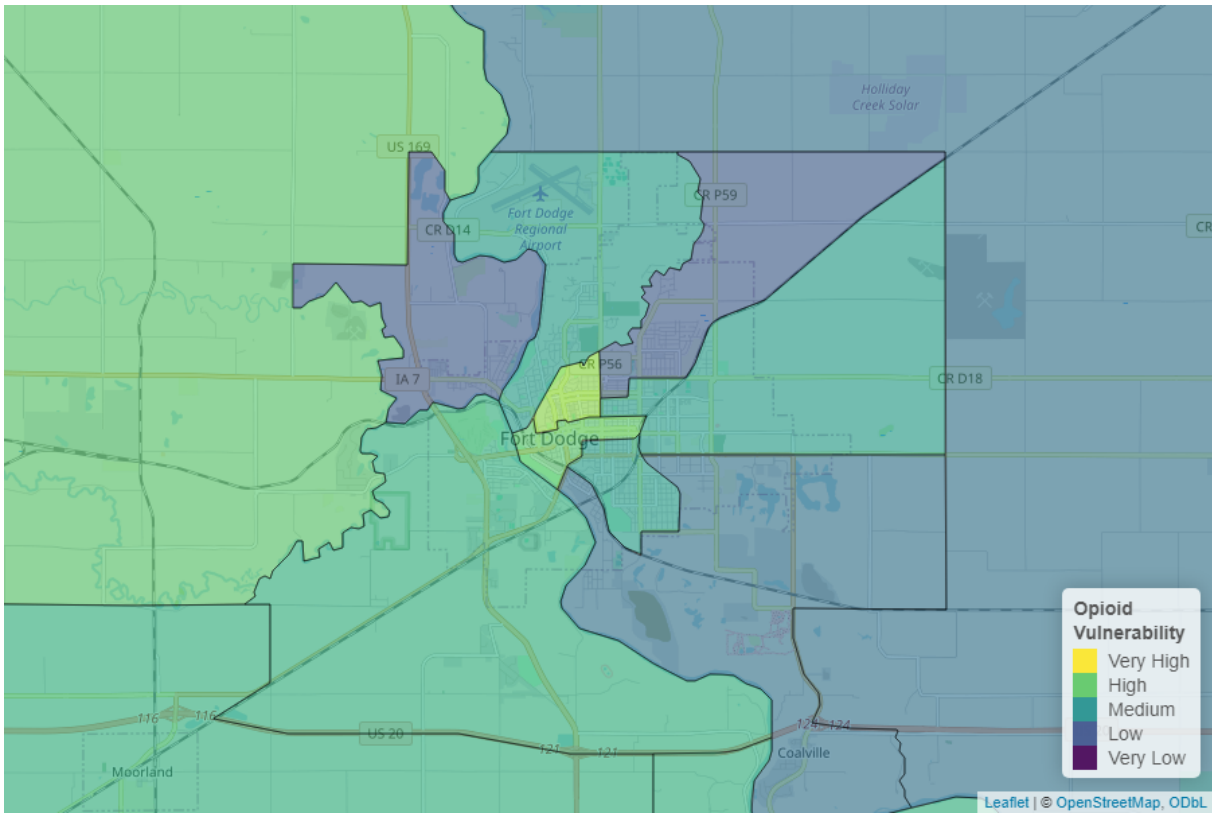


Figure 12: Opioid Vulnerability in Fort Dodge

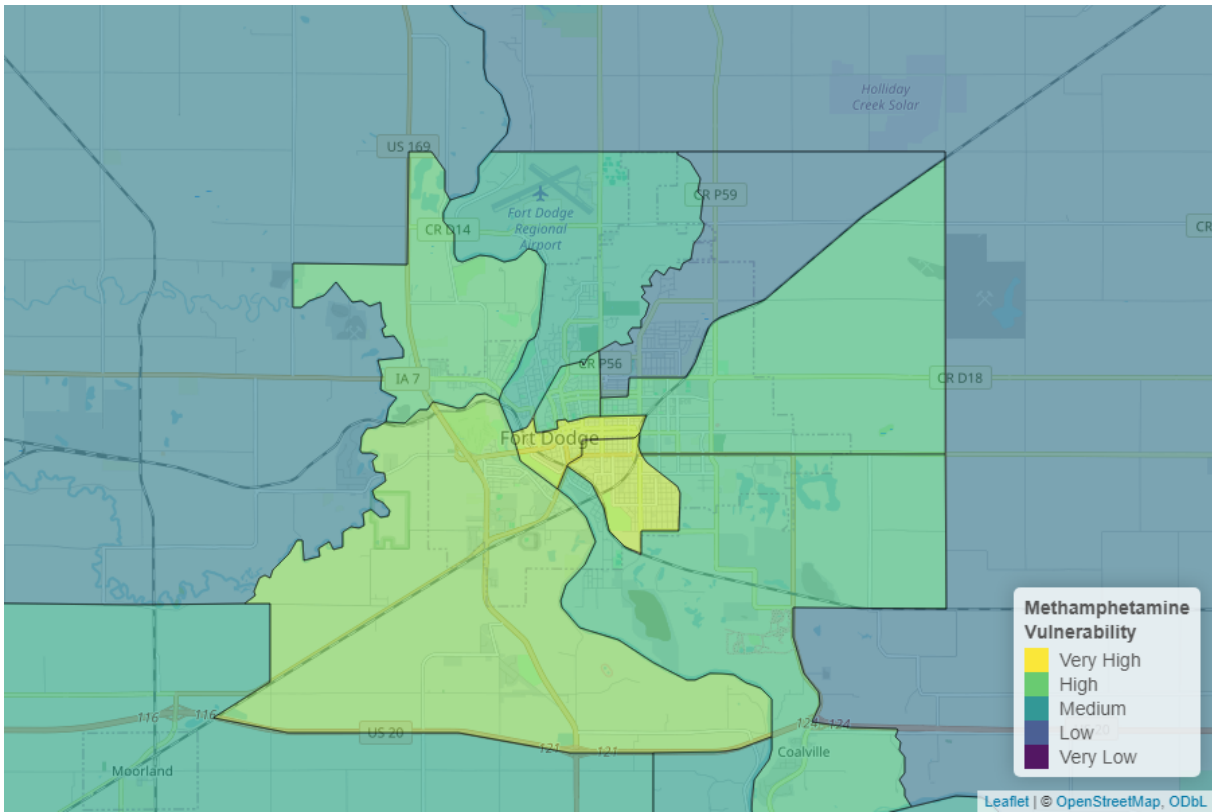


Figure 13: Methamphetamine Vulnerability in Fort Dodge

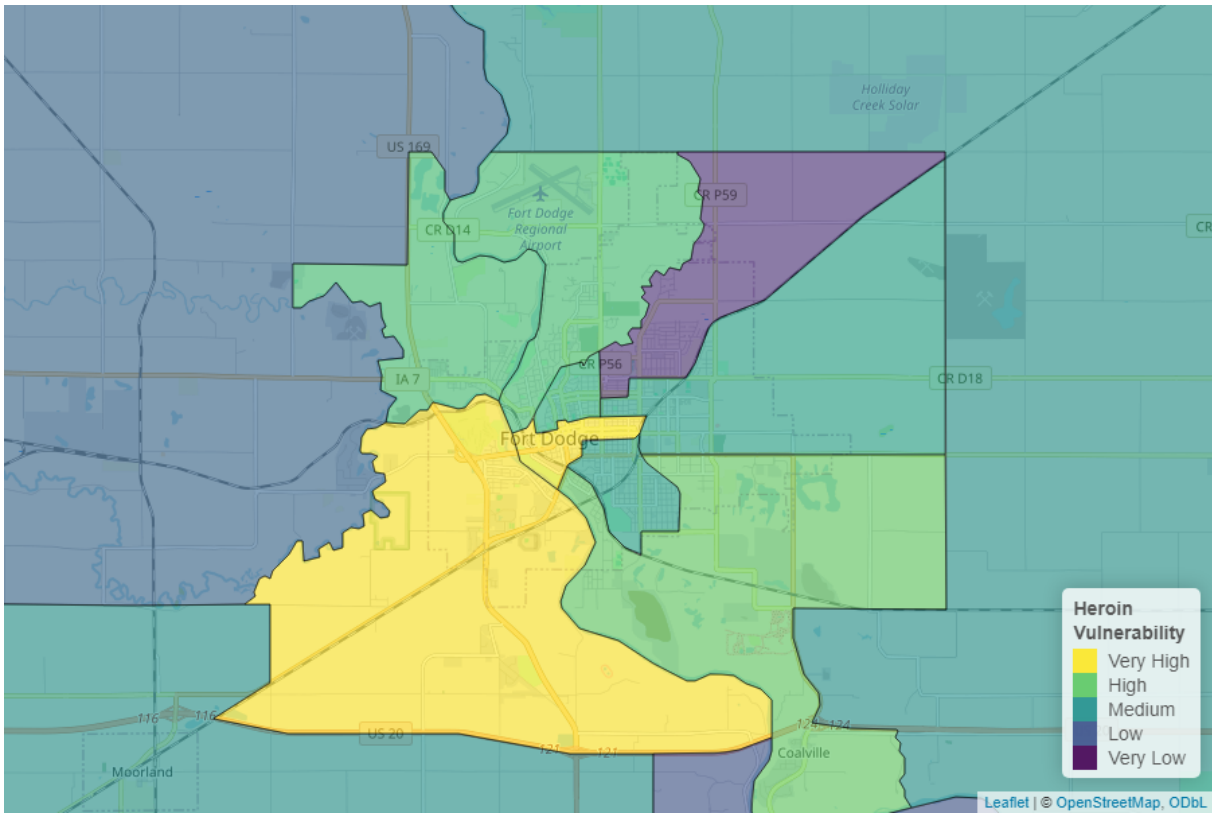


Figure 14: Heroin Vulnerability in Fort Dodge

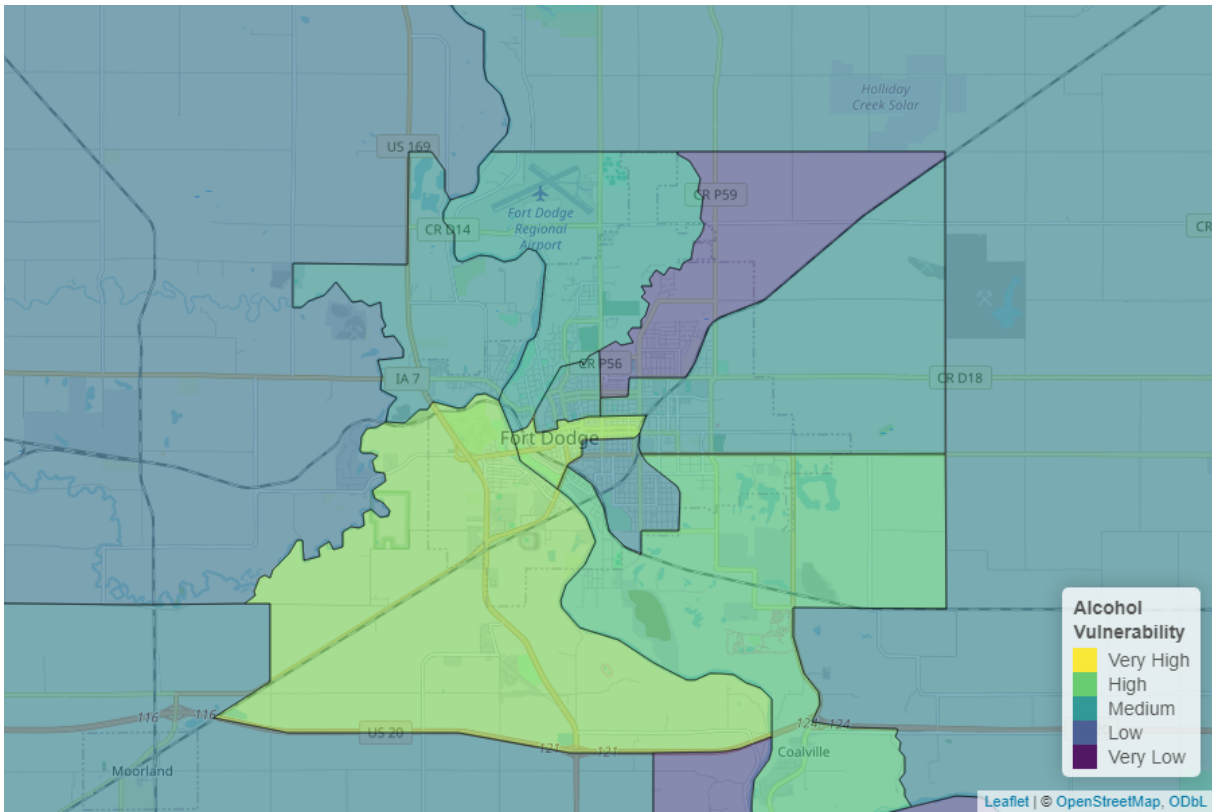


Figure 15: Alcohol Vulnerability in Fort Dodge

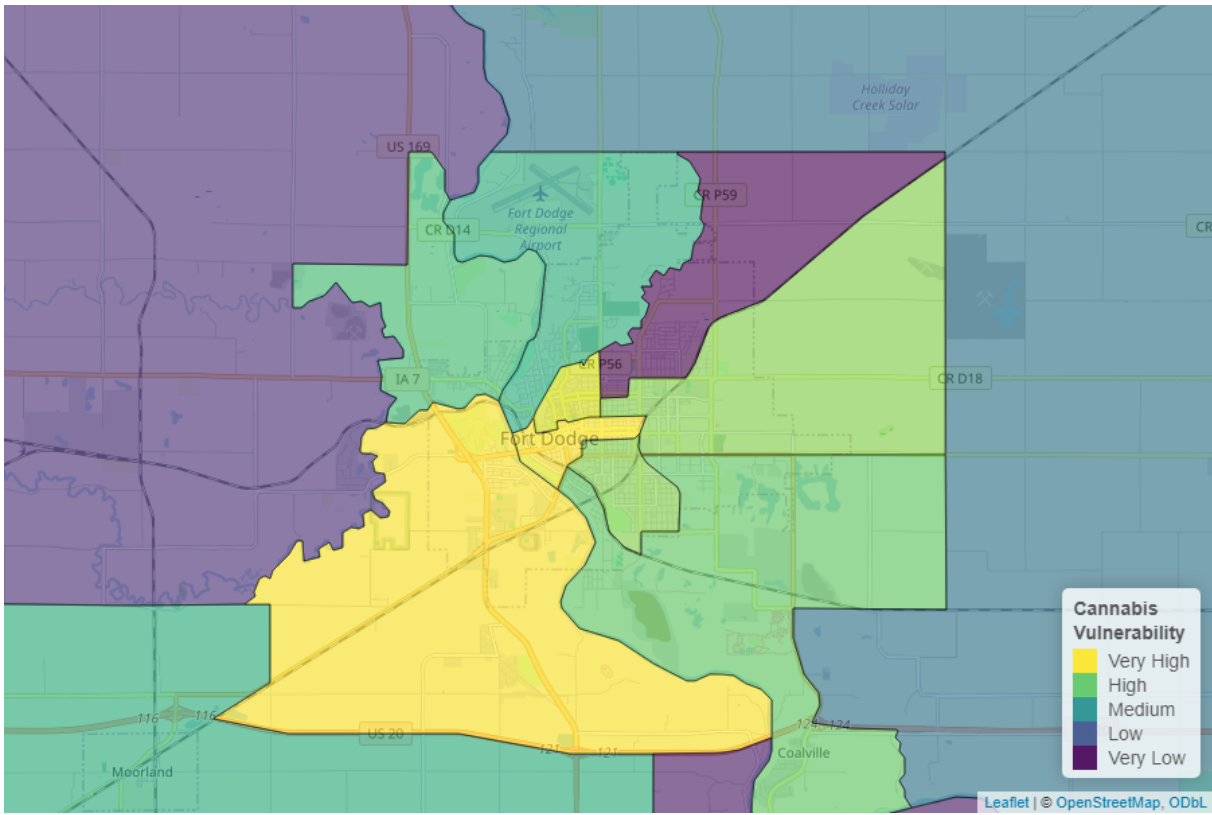


Figure 16: Cannabis Vulnerability in Fort Dodge

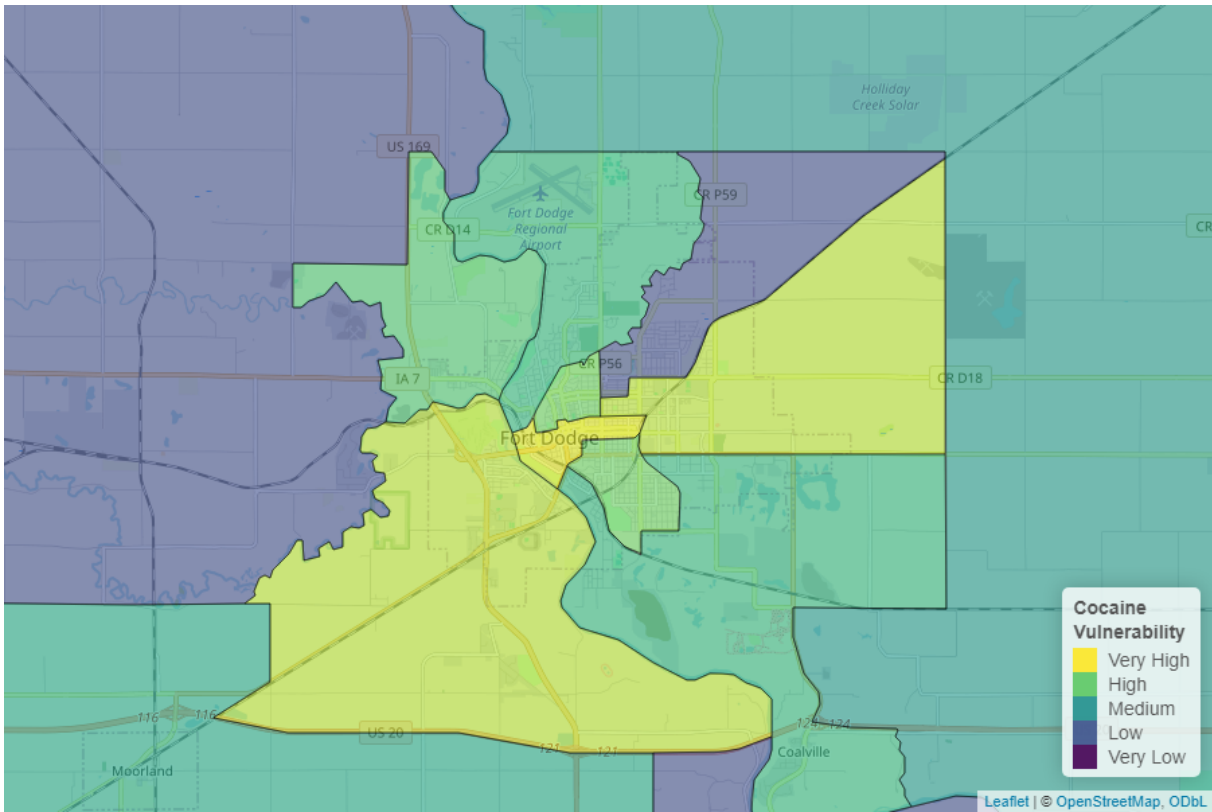


Figure 17: Cocaine Vulnerability in Fort Dodge

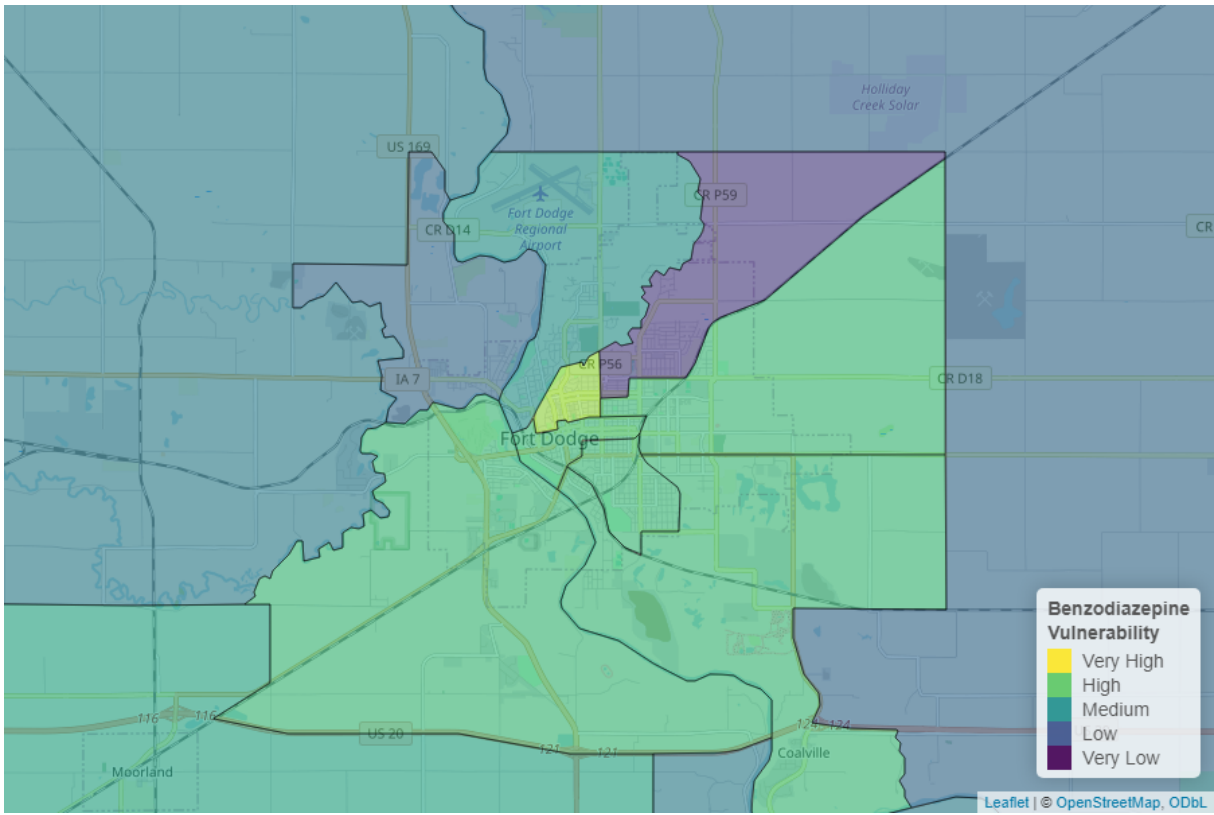


Figure 18: Benzodiazepine Vulnerability in Fort Dodge

Social Determinants of Health

In addition to the neighborhood vulnerability maps above, the Public Science Collaborative created a neighborhood map to understand health disparities in Fort Dodge that draws on well-established social determinants of health. By social determinants, we refer to social and environmental risks that can affect someone's overall health and well-being. For example, in places with high average levels of education and low unemployment rates, residents tend also to have better overall health (e.g. longer life span and more healthy years of living). In places where average incomes are low and the rates of single parenting are high, people often have worse health, including higher death rates due to overdose and fewer healthy days. Knowing something about where the social determinants of health support well-being and where their scarcity decreases well-being can help local community organizations and governments to target better investments to reduce health disparities between neighborhoods. You can interactively explore social determinants of health across the state and look at individual components on [PSC's SDOH Dashboard](#).⁶

Our index of social determinants of health looks at overall health vulnerability, education, health insurance coverage, English proficiency, unemployment, and poverty. According to the social determinants we considered, poverty is the biggest risk factor for poor health in Fort Dodge. Overall, health risks in Fort Dodge are about equal to the average for communities in Iowa.

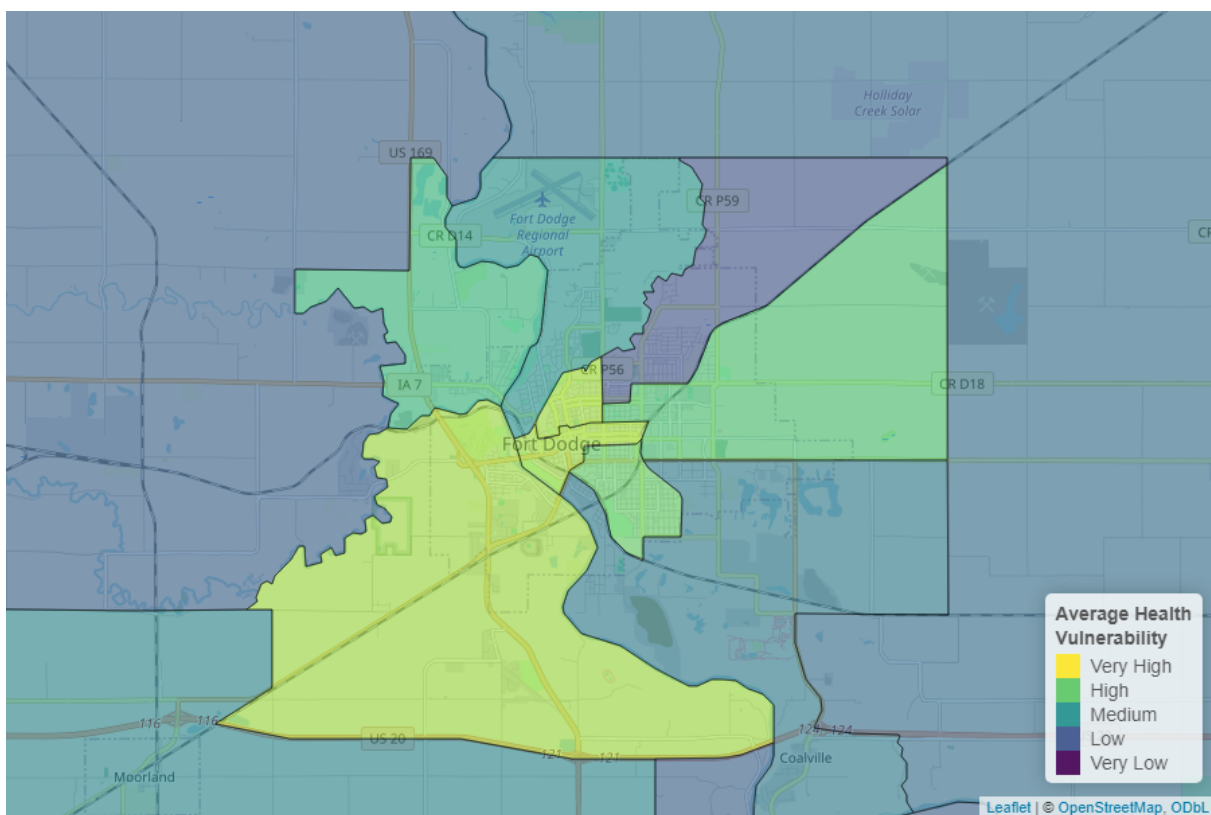


Figure 19: Overall Health Vulnerability in Fort Dodge

⁶<https://publicsciencecollaborative.shinyapps.io/sdoh/>

Appendix 1: Data Used in this Report

The data used in this report is a variety of recovery, community, and well-being resources that can be useful to individuals in recovery. To collect this data, we used various public resources, including government agencies and recovery websites. The data sources can be found in the table below. Our collection of data may not cover every single resource in Iowa, but it represents the primarily publicly available data found through our research and following the advice of substance use experts and researchers. This data was acquired through several means, including simple downloads, manual data entry, computer reading of PDF files, scraping websites, and utilization of APIs. There are also several resource finder tools to help find a specific resource in an area, including the [Recovery Resource Finder](#),⁷ [Well-Being Resource Finder](#),⁸ and [Physical Activity Resource Finder](#).⁹

Table 3: Recovery Data Sources

Resource Type	Source
Beach	Iowa DNR
Library	Institute of Museum and Library Services
Playground	OpenStreetMap
Public Park	OpenStreetMap
Trail	OpenStreetMap
Outdoor Basketball Court	OpenStreetMap
Football Field	OpenStreetMap
Soccer Field	OpenStreetMap
Baseball/Softball Diamond	OpenStreetMap
Tennis Court	OpenStreetMap
Pickleball Court	OpenStreetMap
Outdoor Volleyball Court	OpenStreetMap
Other Sports Facilities	OpenStreetMap
Family Support Specialist	Wellpoint Peer Support Inventory
Mutual Aid Meeting	Various Websites
Peer Support Provider	Wellpoint Peer Support Inventory
Recovery Organizations (Community and Collegiate)	Manual Addition
SUD Recovery Coach	Wellpoint Peer Support Inventory
Lake	Iowa DNR
Access Center	Manual Addition
Drug Drop-off Site	Iowa Geodata
Hospital	Iowa Medicaid Provider Search
MAT Site	SAMHSA
Mental & Behavioral Health Center	Iowa DHHS
Rural Health Clinic	Iowa Association of Rural Health Clinics
SUD or Gambling Treatment Center	Iowa DHHS
VA Hospital or Clinic	U.S. Department of Veterans Affairs
YMCA	Heartland YMCA Alliance
Childcare Provider	Iowa DHHS
Recovery Housing	Iowa DHHS
Section 8 Housing	U.S. Department of Housing and Urban Development
Shelter	Homeless Shelters Directory
Intimate Partner Violence Program	Iowa Coalition Against Domestic Violence
Workforce Development Office	Iowa Workforce Development
College or University	Wikipedia
School	Iowa Department of Education
Place of Worship	ExpertGPS.com
State Park	Iowa DNR

⁷<http://public-science.org/recoveryresources>

⁸<http://public-science.org/communityresources>

⁹<http://public-science.org/physicalactivity>

Appendix 2: Mutual Aid Meetings Near Fort Dodge

Table 4: Mutual Aid Meetings in Fort Dodge

Meeting Type	Group	Address	Weekly Meeting #
Alcoholics Anonymous	12 x 12 Group	1408 5th Ave S, Fort Dodge, IA 50501, USA	1
Alcoholics Anonymous	As Bill Sees it Group	1408 5th Ave S, Fort Dodge, IA 50501, USA	1
Alcoholics Anonymous	By The Book Group	239 N 11th St, Fort Dodge, IA 50501, USA	1
Alcoholics Anonymous	Came To Believe Group	1408 5th Ave S, Fort Dodge, IA 50501, USA	1
Alcoholics Anonymous	Girls By The Book Womens Group	1408 5th Ave S, Fort Dodge, IA 50501, USA	1
Alcoholics Anonymous	Monday Night W.H.O Group	1408 5th Ave S, Fort Dodge, IA 50501, USA	1
Alcoholics Anonymous	Monday Noon Eyeopeners Group	1408 5th Ave S, Fort Dodge, IA 50501, USA	1
Alcoholics Anonymous	Noon AA Group	1408 5th Ave S, Fort Dodge, IA 50501, USA	1
Alcoholics Anonymous	Open Mens Group	501 N 12th St, Fort Dodge, IA 50501, USA	1
Alcoholics Anonymous	Reflections Of 1st Ave Group	211 S 9th St, Fort Dodge, IA 50501, USA	1
Alcoholics Anonymous	Saturday Nite AA Group		1
Alcoholics Anonymous	Saturday Noon Alano Club Group	1408 5th Ave S, Fort Dodge, IA 50501, USA	1
Alcoholics Anonymous	Sunday Morning Group	1408 5th Ave S, Fort Dodge, IA 50501, USA	1
Alcoholics Anonymous	Sunday Nite Open Group	1408 5th Ave S, Fort Dodge, IA 50501, USA	1
Alcoholics Anonymous	T.G.I.F. Group	1408 5th Ave S, Fort Dodge, IA 50501, USA	1
Alcoholics Anonymous	Thursday Night Big Book Study Group	1408 5th Ave S, Fort Dodge, IA 50501, USA	1
Alcoholics Anonymous	Tuesday Alano Group	1408 5th Ave S, Fort Dodge, IA 50501, USA	1
Alcoholics Anonymous	Tuesday Noon Group	1408 5th Ave S, Fort Dodge, IA 50501, USA	1
Alcoholics Anonymous	Women's AA Group	826 1st Ave N, Fort Dodge, IA 50501, USA	1
Al-Anon	Fort Dodge Alateen	211 S. 9th St, Fort Dodge, IA, 50501, USA	1
Al-Anon	Monday Noon AFG	127 N 10th St, Fort Dodge, IA, 50501, USA	1
Al-Anon	Peace Of Mind AFG	1408 5th Ave S, Fort Dodge, IA, 50601, USA	1
Al-Anon	Thursday Night AFG Book Study	1408 Fifth Ave S, Fort Dodge, IA, 50501, USA	1
Celebrate Recovery	New Covenant Christian Church	3318 5th Ave S, Ft Dodge, IA 50501	1
Gamblers Anonymous	Fort Dodge G.A.	28 N 10th St, Fort Dodge, IA 50501, USA	1
Narcotics Anonymous	A New Rising	501 N 12th St, Fort Dodge, IA 50501, USA	1
Narcotics Anonymous	By Any Means Necessary	501 N 12th St, Fort Dodge, IA 50501, USA	3
Narcotics Anonymous	Principles Before Personalities	1333 4th Ave N, Fort Dodge, IA 50501, USA	1
Narcotics Anonymous	Recovery At Work	1217 4th Ave S, Fort Dodge, IA 50501, USA	2
Narcotics Anonymous	Recovery at Work	1217 4th Ave S, Fort Dodge, IA 50501, USA	1

Appendix 3: Resources Near Fort Dodge

Table 5: Recovery Resources in Fort Dodge

Resource Type	Name	Address
Baseball/Softball Diamond	10 Baseball/Softball Diamonds	Fort Dodge, Webster County, Iowa, 50501, United States
Baseball/Softball Diamond	12 Baseball/Softball Diamonds	Webster County, Iowa, 50501, United States
Outdoor Basketball Court	9 Outdoor Basketball Courts	Fort Dodge, Webster County, Iowa, 50501, United States
Childcare Provider	AFES Youth Center	712 3rd ST NW, Fort Dodge, IA, 50501
Childcare Provider	Angela Stanley	230 AVE B, Fort Dodge, IA, 50501
Childcare Provider	Aundreona Whitfield	1810 7th AVE N, Fort Dodge, IA, 50501
Childcare Provider	Becky Fuentes	1312 S 21st ST, Fort Dodge, IA, 50501
Childcare Provider	Bernita Velazquez	1618 8 1/2 AVE North, Fort Dodge, IA, 50501
Childcare Provider	Brittany Thomas-Arthur	1330 6th AVE N, Fort Dodge, IA, 50501
Childcare Provider	Calvary Family Center Day Care	1318 10th AVE SW, Fort Dodge, IA, 50501
Childcare Provider	Caroline Mauch	426 1st ST NW, Fort Dodge, IA, 50501
Childcare Provider	ChildCare Discovery Center	1405 North 32nd St, Fort Dodge, IA, 50501
Childcare Provider	Community Christian School	2406 9 1/2 Ave S, Fort Dodge, IA, 50501
Childcare Provider	Community Early Childhood Center	1315 S 24th St, Fort Dodge, IA, 50501
Childcare Provider	Contessa Miller	1030 Knollcrest DR, Fort Dodge, IA, 50501
Childcare Provider	Debra Breon	1117 S 22nd ST, Fort Dodge, IA, 50501
Childcare Provider	Dodger Academy	945 S 18th ST, Fort Dodge, IA, 50501
Childcare Provider	Dodger Preschool	1611 Williams Dr, Fort Dodge, IA, 50501
Childcare Provider	Fort Dodge Head Start	3611 Maple Dr, Fort Dodge, IA, 50501
Childcare Provider	Hope Seiler	2001 7th AVE N, Fort Dodge, IA, 50501
Childcare Provider	Jane Soppeland	810 AVE C, Fort Dodge, IA, 50501
Childcare Provider	Jennifer Hewitt	1611 3rd AVE N, Fort Dodge, IA, 50501
Childcare Provider	Jennifer Ort	338 10th AVE N, Fort Dodge, IA, 50501
Childcare Provider	Jodi Johnson	531 S 19th ST, Fort Dodge, IA, 50501
Childcare Provider	Kandi Jameson-Altman	2406 9Th AVE S, Fort Dodge, IA, 50501
Childcare Provider	Karie Karr	2772 18th AVE N, Fort Dodge, IA, 50501
Childcare Provider	Kat's Around the Clock Childcare, LLC	1415 N 14th ST, Fort Dodge, IA, 50501
Childcare Provider	KidZone Christian Daycare Center & Preschool	1111 5th Ave N, Fort Dodge, IA, 50501
Childcare Provider	Kingdom Kids of St. Olaf	239 N 11th ST, Fort Dodge, IA, 50501
Childcare Provider	Little Lambs Preschool-GSLC	1436 21st Ave N, Fort Dodge, IA, 50501
Childcare Provider	Lynelle Hammersland-Grady	115 N 17th ST, Fort Dodge, IA, 50501
Childcare Provider	Melanie Reynolds	1046 N 26th ST, Fort Dodge, IA, 50501
Childcare Provider	Nicole Waldschmidt	1033 Raymond DR, Fort Dodge, IA, 50501
Childcare Provider	Olivia Ruiz	1011 7th AVE N, Fort Dodge, IA, 50501
Childcare Provider	Shelly Hoover	1341 Williams DR, Fort Dodge, IA, 50501
Childcare Provider	Sherri Ferrell	3002 8th AVE S, Fort Dodge, IA, 50501
Childcare Provider	St Edmond After School Program	2321 6th Ave N, Fort Dodge, IA, 50501
Childcare Provider	St Paul Lutheran Preschool	1217 4th Ave S, Fort Dodge, IA, 50501
Childcare Provider	Starla Hoover	946 S 21st ST, Fort Dodge, IA, 50501
Childcare Provider	Tammy Anderson	2904 14th AVE N, Fort Dodge, IA, 50501
Childcare Provider	Theresa Remington	923 S 20th ST, Fort Dodge, IA, 50501
Childcare Provider	Tracey's Tots Daycare Co - Fort Dodge	109 S 8th ST, Fort Dodge, IA, 50501
Childcare Provider	Vicki Harris	807 7th AVE N, Fort Dodge, IA, 50501
College or University	Iowa Central Community College	Iowa Central Community College, Fort Dodge, IA, 50501
Drug Drop-off Site	Daniel Pharmacy	1114 Central Avenue, Fort Dodge, IA, 50501
Drug Drop-off Site	Genoa Healthcare	720 Kenyon Rd, Fort Dodge, IA, 50501
Drug Drop-off Site	Hy-Vee Pharmacy	115 S 29th St, Fort Dodge, IA, 50501
Drug Drop-off Site	Trinity Pharmacy	802 Kenyon Road, Fort Dodge, IA, 50501
Drug Drop-off Site	Webster County Sheriff's Office	702 1st Ave. South, Fort Dodge, IA, 50501
Family Support Specialist	Children Integrated Health Home	720 Kenyon Rd, Fort Dodge, IA 50501
Family Support Specialist	Community Regional Center	804 Kenyon Rd, Ste G, Fort Dodge, IA 50501

Football Field	Middle School Football Field	Fort Dodge, Webster County, Iowa, 50501, United States
Football Field	5 Football Fields	Fort Dodge, Webster County, Iowa, 50501, United States
Hospital	Trinity Regional Hospital	Business Office, 802 Kenyon Rd Fort Dodge, Ia 50501
Lake	Badger Lake	No Address in Data
Library	Fort Dodge Public Library	424 Central Ave, Fort Dodge, IA,
MAT Site	Angela Joy McGregor, NP	126 N 10th Street, Fort Dodge, IA 50501
MAT Site	Dr. Elizabeth Webster Stoebe, DO	126 North 10th Street, Fort Dodge, IA 50501
MAT Site	Jessica Kay Haub, NP	802 Kenyon Road, Fort Dodge, IA 50501
MAT Site	Kent Loren Croskey, DO	802 Kenyon Road, Fort Dodge, IA 50501
Mental & Behavioral Health Center	Community and Family Resources	726 S. 17th St., Fort Dodge, IA
Mental & Behavioral Health Center	North Central Sheltered Workshop dba: LifeWorks Community Servic	127 Avenue M, Fort Dodge, IA
Mental & Behavioral Health Center	North Central Iowa Mental Health Center dba Unity Point Health Berry	720 Kenyon Road, Fort Dodge, IA
Mental & Behavioral Health Center	Youth Shelter Care of North Central Iowa, Inc.	301 Ave. M. West, Fort Dodge, IA
Public Park	Armstrong Park	No Address in Data
Public Park	City Square Park	No Address in Data
Public Park	Exposition Park	No Address in Data
Public Park	Fort Dodge Park	No Address in Data
Public Park	Haskell Park	No Address in Data
Public Park	Hydro Electric Park	No Address in Data
Public Park	John F. Kennedy Memorial County Park	No Address in Data
Public Park	Kennedy Brown Park	No Address in Data
Public Park	Knollcrest Park	No Address in Data
Public Park	Leif Ericson Park	No Address in Data
Public Park	Linwood Hanson Park	No Address in Data
Public Park	Loomis Park	No Address in Data
Public Park	McCarville Park	No Address in Data
Public Park	North 2nd Street Park	No Address in Data
Public Park	Oleson Park	No Address in Data
Public Park	Phinny Park	No Address in Data
Public Park	RD Mitchell Park	No Address in Data
Public Park	Reynolds Park	No Address in Data
Public Park	Riverfront North Park	No Address in Data
Public Park	Riverfront South Park	No Address in Data
Public Park	Skateboard Park	No Address in Data
Public Park	Snell Crawford Park	No Address in Data
Public Park	Veterans Memorial Park	No Address in Data
Public Park	Webster County Fairgrounds	No Address in Data
Peer Support Provider	Adult Integrated Health Home	720 Kenyon Rd, Fort Dodge, IA 50501
Peer Support Provider	Bridges	1303 A St, Fort Dodge, IA 50501
Peer Support Provider	Judy Warrick Wellness and Recovery Center - Freedom Pointe	28 N 10th St, Fort Dodge, IA 50501
Place of Worship	Apostolic Church of Deliverance	No Address in Data
Place of Worship	Calvary Baptist Church	No Address in Data
Place of Worship	Calvary Memorial Church of God and Christ	No Address in Data
Place of Worship	Central Church	No Address in Data
Place of Worship	Christ Lutheran Church	No Address in Data
Place of Worship	Christian Science Church	No Address in Data
Place of Worship	Church of Christ West Side	No Address in Data
Place of Worship	Coppin Chapel - African Methodist Episcopal	No Address in Data
Place of Worship	Cornerstone Church of God in Christ	No Address in Data
Place of Worship	Corpus Christi Catholic Church	No Address in Data
Place of Worship	Emmanuel Baptist Church	No Address in Data
Place of Worship	Epworth United Methodist Church	No Address in Data
Place of Worship	Evangelical Mennonite Church	No Address in Data

Place of Worship	Faith Baptist Church	No Address in Data
Place of Worship	First Assembly of God Church	No Address in Data
Place of Worship	First Baptist Church	No Address in Data
Place of Worship	First Christian (Disciples of Christ) Church	No Address in Data
Place of Worship	First Church of the Nazarene	No Address in Data
Place of Worship	First Covenant Church	No Address in Data
Place of Worship	First Evangelical Free Church	No Address in Data
Place of Worship	First Presbyterian Church	No Address in Data
Place of Worship	First Southern Baptist Church	No Address in Data
Place of Worship	First United Methodist Church	No Address in Data
Place of Worship	Fort Dodge Church of Christ	No Address in Data
Place of Worship	Fort Dodge Temple of Praise Church	No Address in Data
Place of Worship	Full Gospel Lighthouse Church	No Address in Data
Place of Worship	Good Shepherd Church	No Address in Data
Place of Worship	Grace Lutheran Church	No Address in Data
Place of Worship	Harvest Baptist Church	No Address in Data
Place of Worship	Holy Rosary Catholic Church	No Address in Data
Place of Worship	Kingdom Hall of Jehovah's Witnesses	No Address in Data
Place of Worship	Mission Followers of Jesus Christ	No Address in Data
Place of Worship	New Covenant Christian Church	No Address in Data
Place of Worship	Prince of Peace Lutheran Church	No Address in Data
Place of Worship	Reorganized Church of Jesus Christ of Latter Day Saints	No Address in Data
Place of Worship	Riverside United Methodist Church	No Address in Data
Place of Worship	Sacred Heart Catholic Church	No Address in Data
Place of Worship	Saint Mark's Episcopal Church	No Address in Data
Place of Worship	Saint Olaf Lutheran Church	No Address in Data
Place of Worship	Saint Paul's Lutheran Church	No Address in Data
Place of Worship	Salvation Army Temple	No Address in Data
Place of Worship	Second Baptist Church	No Address in Data
Place of Worship	Seventh Day Adventist Church	No Address in Data
Place of Worship	The Church of Jesus Christ of Latter Day Saints	No Address in Data
Place of Worship	Trinity Lutheran Church	No Address in Data
Place of Worship	Trinity United Methodist Church	No Address in Data
Place of Worship	Triumphant Church	No Address in Data
Place of Worship	United Church	No Address in Data
Place of Worship	Word of Life Chapel	No Address in Data
Playground	6 Playgrounds	No Address in Data
SUD Recovery Coach	Recovery Support Services	211 Ave M W, Fort Dodge, IA 50501
Recovery Housing	Gateway to Discovery	1900 5th Ave South, Fort Dodge, IA
Rural Health Clinic	Fort Dodge Clinic	2700 1st Ave South, Fort Dodge, IA, 50501
Rural Health Clinic	UnityPoint Clinic - Kenyon Road	800 Kenyon Road Suite O Q R S T U X & Y, Fort Dodge, IA, 50501
Rural Health Clinic	UnityPoint Clinic Family Medicine Second Ave North	1428 2nd Avenue North, Fort Dodge, IA, 50501
Rural Health Clinic	UnityPoint Clinic Pediatrics	804 Kenyon Road Suite D, Fort Dodge, IA, 50501
Rural Health Clinic	Unitypoint Clinic - Express	2728 2nd Ave S, Fort Dodge, IA, 50501
Rural Health Clinic	Van Diest Family Hlth Clinic Of Ft. Dodge	119 Avenue O W, Fort Dodge, IA, 50501
School	Butler Elementary School	945 South 18th Street, Fort Dodge, IA, 50501
School	Cooper Elementary School	2420 14th Avenue North, Fort Dodge, IA, 50501
School	Duncombe Elementary School	1620 6th Avenue North, Fort Dodge, IA, 50501
School	Early Childhood Center	104 So. 17th St., Fort Dodge, IA, 50501
School	Feelhaver Elementary School	1300 14th Ave N, Fort Dodge, IA, 50501
School	Fort Dodge High School	819 N 25th St, Fort Dodge, IA, 50501
School	Fort Dodge Middle School	800 North 32nd Street, Fort Dodge, IA, 50501
School	Community Christian School	2406 9 1/2 Ave South, Fort Dodge, IA, 50501
School	St Edmond Catholic	2220 4th Ave. North, Fort Dodge, IA, 50501
School	St Paul Lutheran School	1217 4th Ave S, Fort Dodge, IA, 50501
Section 8 Housing	Garden Village Apartments	2736 2nd Ave N, Fort Dodge, IA, 50501
Section 8 Housing	Wahkonsa Manor Apartments	927 Central Ave, Fort Dodge, IA, 50501

Section 8 Housing Shelter	Westridge Townhomes	122 Avenue M West, Fort Dodge, IA, 50501
Soccer Field	Beacon-Hope Men's Homeless	1021 1st Ave North, Fort Dodge, IA, 50501
SUD or Gambling Treatment Center	2 Soccer Fields	Webster County, Iowa, 50501, United States
SUD or Gambling Treatment Center	Community and Family Resources, Inc.	1321 2nd Ave South, Fort Dodge, IA, 50501, United States
SUD or Gambling Treatment Center	Community and Family Resources, Inc.	1329 2nd Avenue South, Fort Dodge, IA, 50501, United States
SUD or Gambling Treatment Center	Community and Family Resources, Inc.	211 Avenue M West, Fort Dodge, IA, 50501, United States
SUD or Gambling Treatment Center	Community and Family Resources, Inc.	728 S. 17th St., Fort Dodge, IA, 50501, United States
SUD or Gambling Treatment Center	Community and Family Resources, Inc.	733 S. 17th St., Fort Dodge, IA, 50501, United States
SUD or Gambling Treatment Center	Iowa Specialty Hospital & Clinic	2700 1st Ave South, Fort Dodge, IA, 50501, United States
SUD or Gambling Treatment Center	UnityPoint - Berryhill Center	720 Kenyon Rd., Fort Dodge, IA, 50501, United States
SUD or Gambling Treatment Center	YWCA of Fort Dodge	826 1st Ave. N, Fort Dodge, IA, 50501, United States
Tennis Court	14 Tennis Courts	Fort Dodge, Webster County, Iowa, 50501, United States
VA Hospital or Clinic	Fort Dodge CBOC	2419 2nd Ave N, Fort Dodge, IA 50501
Outdoor Volleyball Court	2 Outdoor Volleyball Courts	Fort Dodge, Webster County, Iowa, 50501, United States
Workforce Development Office	IowaWORKS Fort Dodge	3 Triton Cir, Fort Dodge, IA 50501
