



Recovery Readiness Assessment: Council Bluffs

September, 2024



Report provided to the Iowa Department of Health and Human Services

This project is supported by State Opioid Response funds through the Iowa Department of Health and Human Services, Bureau of Substance Use (IowaHHS) via a subaward from the Substance Abuse and Mental Health Services Administration (SAMHSA) of the U.S. Department of Health and Human Services (HHS). The contents are those of the author(s) and do not necessarily represent the official views of, nor an endorsement by, IowaHHS, SAMHSA/HHS, or the U.S. Government.

Table of contents

| | |
|--|-----------|
| Overview | 2 |
| What is a Recovery-Ready Community? | 2 |
| What is Recovery? | 2 |
| What is Recovery Readiness? | 3 |
| What is a Recovery Community Organization? | 3 |
| Is Your Community Recovery Ready? | 4 |
| What Are the Resources in Your Community? | 5 |
| SAMHSA Dimensions of Recovery Resources | 6 |
| Social Determinants of Health Recovery Resources | 9 |
| Which Neighborhoods in Your Community Need Additional Health Resources and Support? | 12 |
| Substance Use Vulnerability | 12 |
| Social Determinants of Health | 17 |
| Appendix 1: Data Used in this Report | 18 |
| Appendix 2: Mutual Aid Meetings Near Council Bluffs | 19 |
| Appendix 3: Resources Near Council Bluffs | 21 |

Overview

At the request of the Iowa Department of Health and Human Services, Bureau of Substance Use, the Public Science Collaborative (PSC) developed community-specific reports to support recovery efforts in Iowa. Recognizing the need to strengthen substance use recovery efforts throughout the state, we identified a large number of existing recovery-oriented resources in Council Bluffs, which we describe and map in the following pages. We developed additional maps to identify at-risk neighborhoods that will benefit from targeted health interventions and additional community resources. For additional questions or information about this report, the data tools described, or the Public Science Collaborative, please reach out to the principal investigators of this study, Dr. Shawn Dorius at sdorius@iastate.edu, or Dr. Cassandra Dorius at cdorius@iastate.edu.

In this report, we define recovery and recovery-ready communities and describe some of the recovery organizations that are emerging across Iowa. We then describe the recovery resources that we collected for your community, providing summary information about where your community has strength and where its resource base can look to grow in the future. We then show you how your community recovery services and resources align with the Substance Abuse and Mental Health Administration (SAMHSA) categories of recovery and where those resources are in your community. We also classified your community assets according to the Centers for Disease Control's social determinants of health framework, which can be useful as you think holistically about the health and well-being of people living there.

We have added two other sets of data and maps in this report that might be helpful in your recovery readiness planning. The first is a set of maps that identify substance use vulnerability for census tracts in your community. These can be helpful in knowing what kinds of substances people are most likely to be recovering from in your community, where to marshal resources and efforts to support at-risk neighborhoods, and where to plan events that meet people where they are. A second set of data and maps project neighborhood-level scores for a community health index that measures the social determinants of health problems. This index is designed to help practitioners and local community groups better understand neighborhoods that could use extra support, resources, and investments to improve the health and well-being of individuals and families.

What is a Recovery-Ready Community?

What is Recovery?

The Iowa Department of Health and Human Services and the Substance Abuse and Mental Health Services Administration (SAMHSA) use the following working definition:

"A process of change through which individuals improve their health and wellness, live a self-directed life, and strive to reach their full potential."

A second useful definition of recovery that has influenced the PSC approach to recovery community readiness was developed by Bill White:

"Recovery is the experience through which individuals, families, and communities impacted by severe alcohol and other drug (AOD) problems utilize internal and external resources to voluntarily resolve these problems, heal the wounds inflicted by AOD-related problems, actively manage their continued vulnerability to such problems, and develop a healthy, productive, and meaningful life."

Common to both definitions is that recovery is not a state or moment in life, but a process of moving toward better health in an actively managed and self-directed way. Recovery takes time and often involves not just the individual, but family and community. For this reason, the external resources noted in the White definition are what motivate our emphasis on recovery-ready communities. Resources outside of the individual, including housing, transportation, recreation, alcohol advertising, and schools, can lead to an early onset of recovery, longer recovery, and more stable recovery. One way these external resources contribute to recovery is through their impact on individual recovery capital. If we knew which resources were most helpful to long-run recovery, we could target towns and cities with large stocks of 'recovery resources' to grow Recovery Community Centers.

What is Recovery Readiness?

A recovery-ready community provides a comprehensive and supportive environment for individuals recovering from substance use disorders (SUD). This includes a continuum of care that spans prevention, treatment, and long-term recovery support. Key elements include accessible healthcare, peer support networks, educational and employment opportunities, harm reduction services, anti-stigma initiatives, and a sense of purpose. By fostering collaboration among community members, institutions, and policymakers, a recovery-ready community aims to create a nurturing ecosystem that promotes sustained recovery and overall well-being.

In Iowa, a recovery-ready community supports multiple recovery pathways, meets the needs of its recovery population, is integrated and coordinated across the formal and informal recovery-oriented system of care, and has a vibrant recovery culture.

What is a Recovery Community Organization?

Recovery organizations are groups or institutions that support individuals recovering from substance use disorders. While recovery organizations come in many forms, they share a common commitment to providing a range of services and resources to help people sustain their recovery, improve their health and well-being, and reintegrate into society. Most community-based recovery organizations will offer some form of peer support, either in the form of peer support specialists, recovery coaches, or mutual aid meetings, and a range of activities and services to grow community and connection among people in recovery. These organizations also offer a substance-free environment where all are welcome and people in recovery can receive guidance in daily living activities such as finding stable housing, a job, volunteer opportunities, recreation and social groups, and linkages to legal support, for example. A few of the most well-known recovery organizations include:

- **Recovery Houses:** These are safe, substance-free living environments that support people in recovery from substance use disorders. Most recovery houses provide a structured and supportive community where residents can focus on their recovery journey and live among other people in recovery. Oxford Houses are among the most well-known recovery residences.
- **Recovery Community Centers:** These centers are free, universal access physical spaces that offer a variety of services to support individuals in recovery. A typical recovery community center will host mutual aid meetings, maintain a network of local recovery coaches, engage in community advocacy for people in recovery, and coordinate life-skills training, social activities, employment assistance, housing assistance, and linkages to educational resources. They will also coordinate with first responders, parole officers, and emergency departments to support people with substance use disorders.
- **Recovery Cafes:** These community spaces bring people in recovery together, providing a space to socialize with other people in recovery, support one another, and engage in service. Cafés often provide free hot meals, beverages, and other basic needs to support people in recovery. They might also offer peer support and other activities in a welcoming, substance-free environment. The [Recovery Café Network](https://recoverycafenetwork.org/)¹ is a good starting place to learn more.
- **Recovery High Schools and Collegiate Recovery Programs:** These educational institutions provide a supportive environment for students in recovery, helping them achieve academic success while maintaining their sobriety. They do this in much the same way as community centers and cafes, by offering peer support, community, and recovery-focused activities. Iowa currently has three collegiate recovery programs.

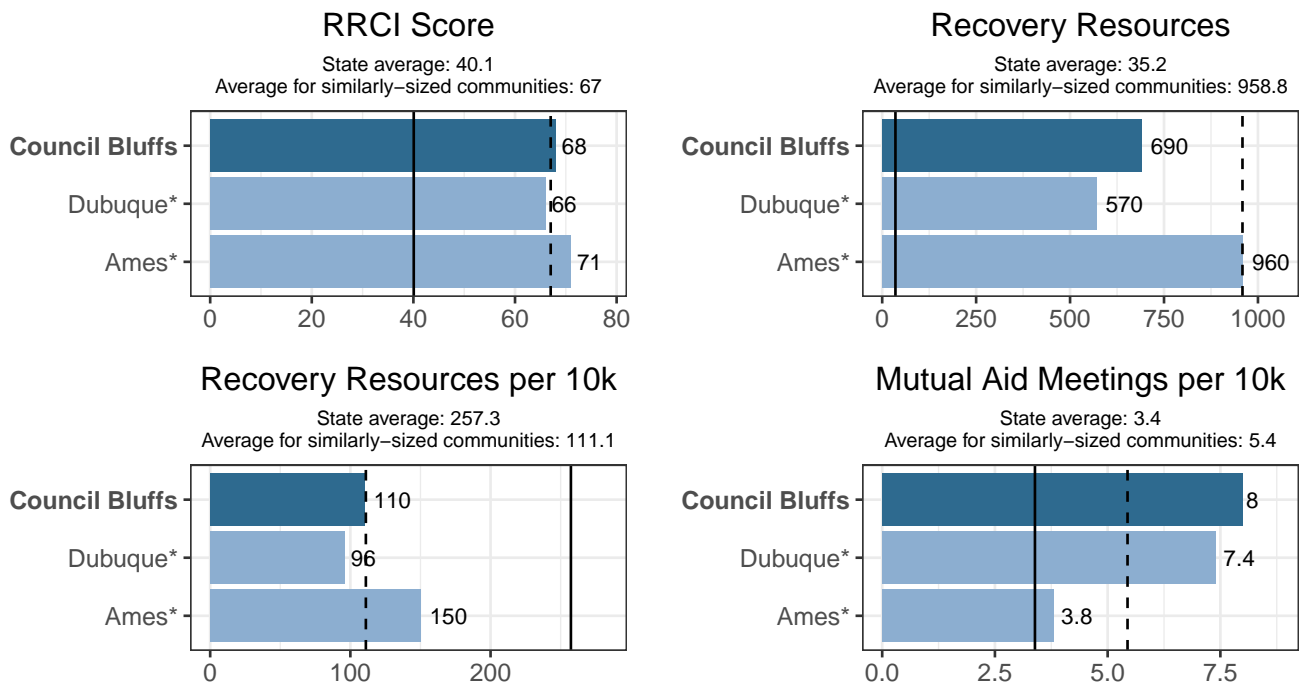
¹<https://recoverycafenetwork.org/>

Is Your Community Recovery Ready?

We consulted scientific literature on substance use recovery and engaged key stakeholders, including people in recovery and individuals from around the country and in Iowa who work directly with recoverees. From these efforts, we identify 24 categories of community-based recovery resources and services. Collecting all of that data for each of Iowa’s cities and towns yielded a total of nearly 40,000 community resources that support recovery. We mapped and analyzed these resources to identify a short list of ‘Recovery Ready’ communities across the state, culminating in the first-of-its-kind index: The Recovery Ready Community Index (RRCI).

The RRCI is comprised of three sub-indices: total number of resources, total resources per 10,000 population, and total mutual aid meetings per 10,000 population (the first two categories include all resources except mutual aid meetings). A community’s score is calculated by its percentile rank among all Iowa communities. For instance, the community with the most resources has a total resources percentile score of 99, while the one with the fewest has a score of 0. A community’s overall recovery readiness score is the average of its percentile ranking across each of the three sub-indices. The Public Science Collaborative designed and created a public-facing, [interactive dashboard](#)² that allows people to further explore the RRCI, compare recovery readiness scores, and evaluate communities.

Figure 1 below displays recovery resources in Council Bluffs compared to the two Iowa cities most similar in population, Dubuque and Ames, as well as the state average and average for cities in a similar population group (50,000+).



* The Iowa cities most comparable to Council Bluffs by population are Dubuque and Ames.

** The solid vertical line represents the average for all 944 communities in Iowa and the dashed vertical line represents the average for Iowa communities with populations of 50,000+ people.

Figure 1: Recovery Resources in Council Bluffs

Council Bluffs ranks 3rd of 11 on the RRCI in its size category (50,000+). In the same population group, Council Bluffs ranks 10th in total resources, 5th in resources per 10,000 people, and 2nd in mutual aid meetings per 10,000 people.

In addition to the RRCI, a community might also consider resource diversity. That is, whether Council Bluffs has a wide range of types of resources to support multiple pathways to recovery. On this measure, Council Bluffs has 20 types of non-meeting resources, compared to the average of 19.7 for cities with a population of 50,000+.

²<https://publicsciencecollaborative.shinyapps.io/RRCI/>

What Are the Resources in Your Community?

Overall, Council Bluffs has 58 mutual aid meetings and 492 non-meeting recovery resources non-meeting recovery resources. The tables below include data about the specific kinds of mutual aid meetings and other recovery resources available in your community. Appendices 2 and 3 have a full list of these resources. Following the tables, we have prepared maps that break up the data into categories of similar types of resources and show where resources are located in Council Bluffs. These maps can be used to help identify areas that already have plentiful recovery resources and those that have limited resources and may need additional support.

Table 1: Types of Mutual Aid Meetings in Council Bluffs

| Meeting Type | Total Meeting Locations | Total Meetings |
|------------------------|-------------------------|----------------|
| Alcoholics Anonymous | 36 | 38 |
| Narcotics Anonymous | 5 | 11 |
| Al-Anon | 5 | 5 |
| Crystal Meth Anonymous | 3 | 3 |
| SMART Recovery | 1 | 1 |

Table 2: Types of Recovery Resources in Council Bluffs

| Resource Type | Total Resources |
|---|-----------------|
| Place of Worship | 85 |
| Childcare Provider | 80 |
| Playground | 55 |
| Soccer Field | 52 |
| Baseball/Softball Diamond | 39 |
| Public Park | 39 |
| Tennis Court | 24 |
| School | 19 |
| Football Field | 16 |
| Section 8 Housing | 11 |
| Outdoor Volleyball Court | 10 |
| Drug Drop-off Site | 9 |
| Outdoor Basketball Court | 8 |
| Mental & Behavioral Health Center | 7 |
| Hospital | 5 |
| Other Sports Facilities | 5 |
| SUD or Gambling Treatment Center | 5 |
| Peer Support Provider | 4 |
| MAT Site | 3 |
| Family Support Specialist | 2 |
| Lake | 2 |
| SUD Recovery Coach | 2 |
| Shelter | 2 |
| YMCA | 2 |
| Beach | 1 |
| Library | 1 |
| Pickleball Court | 1 |
| Recovery Housing | 1 |
| Recovery Organizations (Community and Collegiate) | 1 |
| Workforce Development Office | 1 |

SAMHSA Dimensions of Recovery Resources

As defined by SAMHSA, recovery is "A process of change through which individuals improve their health and wellness, live self-directed lives, and strive to reach their full potential." Because recovery is holistic and can look different for everybody, the SAMHSA Dimensions of Recovery listed below help identify the different parts of life and the different resources that are useful in supporting recovery. The following maps identify resources in Council Bluffs that fit into each of those dimensions of recovery.

The SAMHSA Dimensions of Recovery include ([Click here for more information](#)³):

- **Community** (Peer Support–Specialists and Coaches, Recovery Organizations–Community and Collegiate, Mutual Aid Meetings, Libraries, Parks and Playgrounds, Lakes and Beaches, Trails, Sports Facilities)
- **Health** (Access Centers, Drug Drop Off Sites, Hospitals and Clinics, MAT Sites, Mental & Behavioral Health Centers, SUD and Gambling Treatment Centers, YMCA Gyms)
- **Home** (Childcare Providers, Recovery Housing, Section Eight Housing, Shelters, Intimate Partner Violence Programs)
- **Purpose** (Workforce Development Offices, Colleges and Universities, K-12 Schools, Places of Worship)

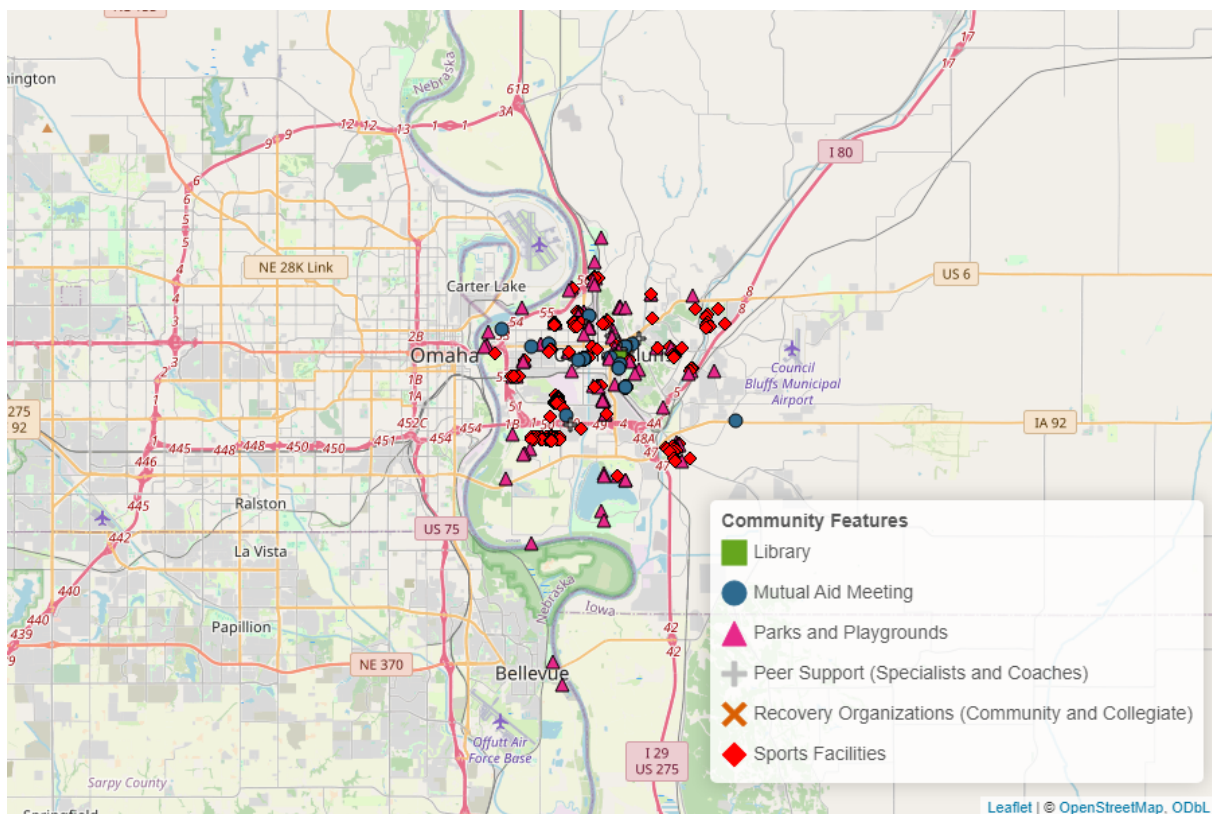


Figure 2: Community Resources in Council Bluffs

³<https://www.samhsa.gov/find-help/recovery>

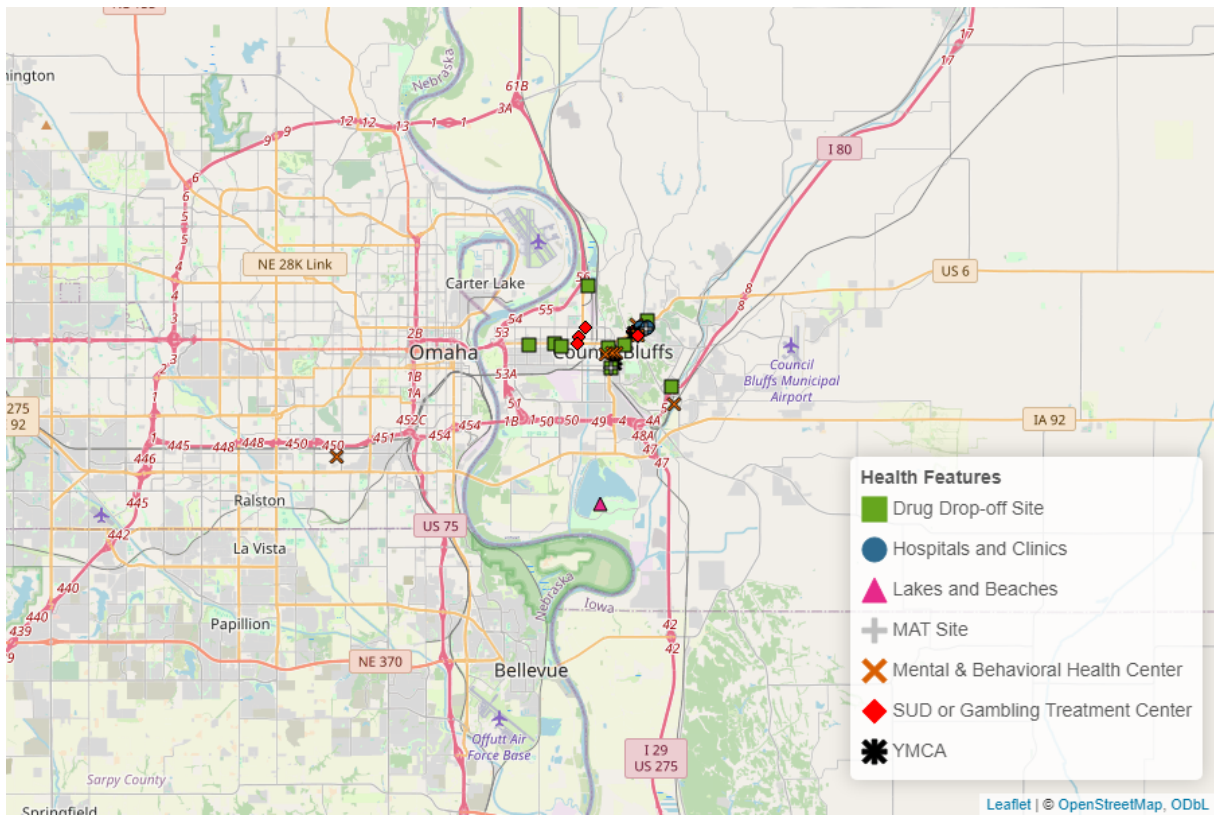


Figure 3: Health Resources in Council Bluffs

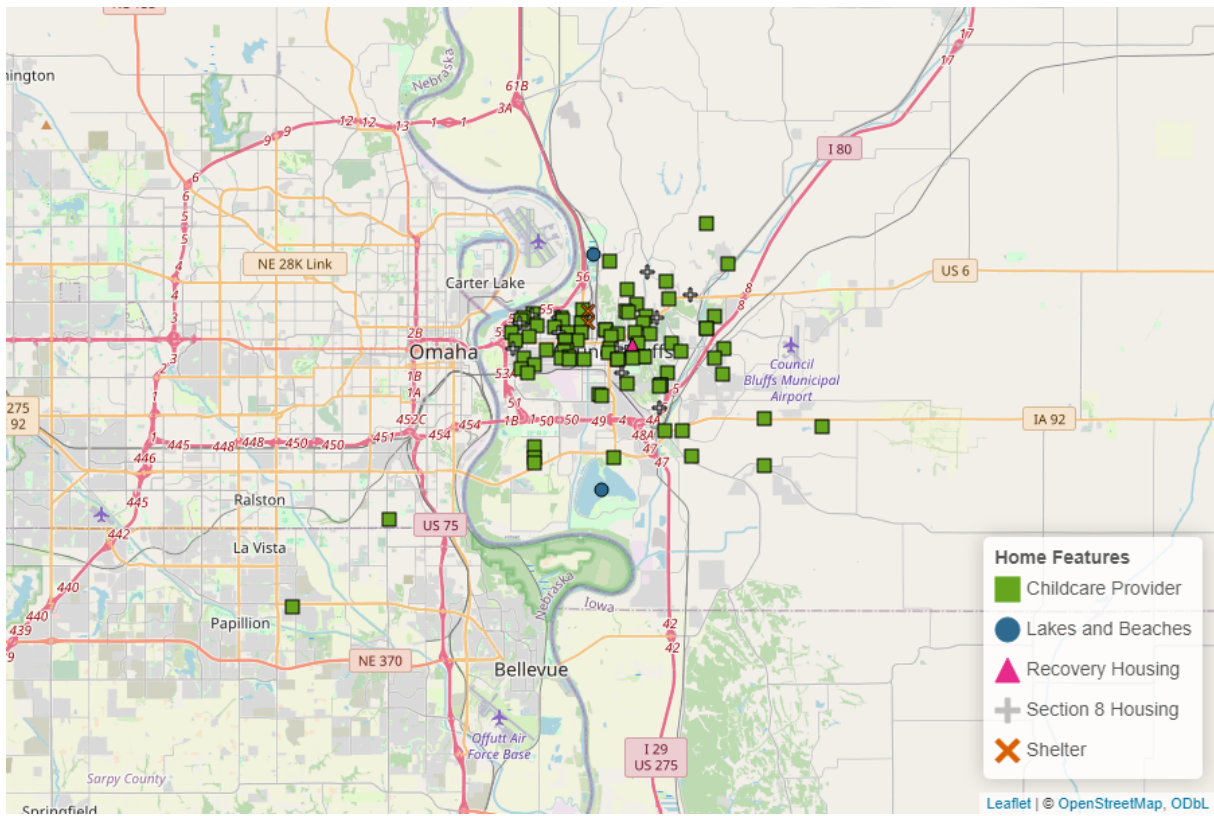


Figure 4: Home Resources in Council Bluffs

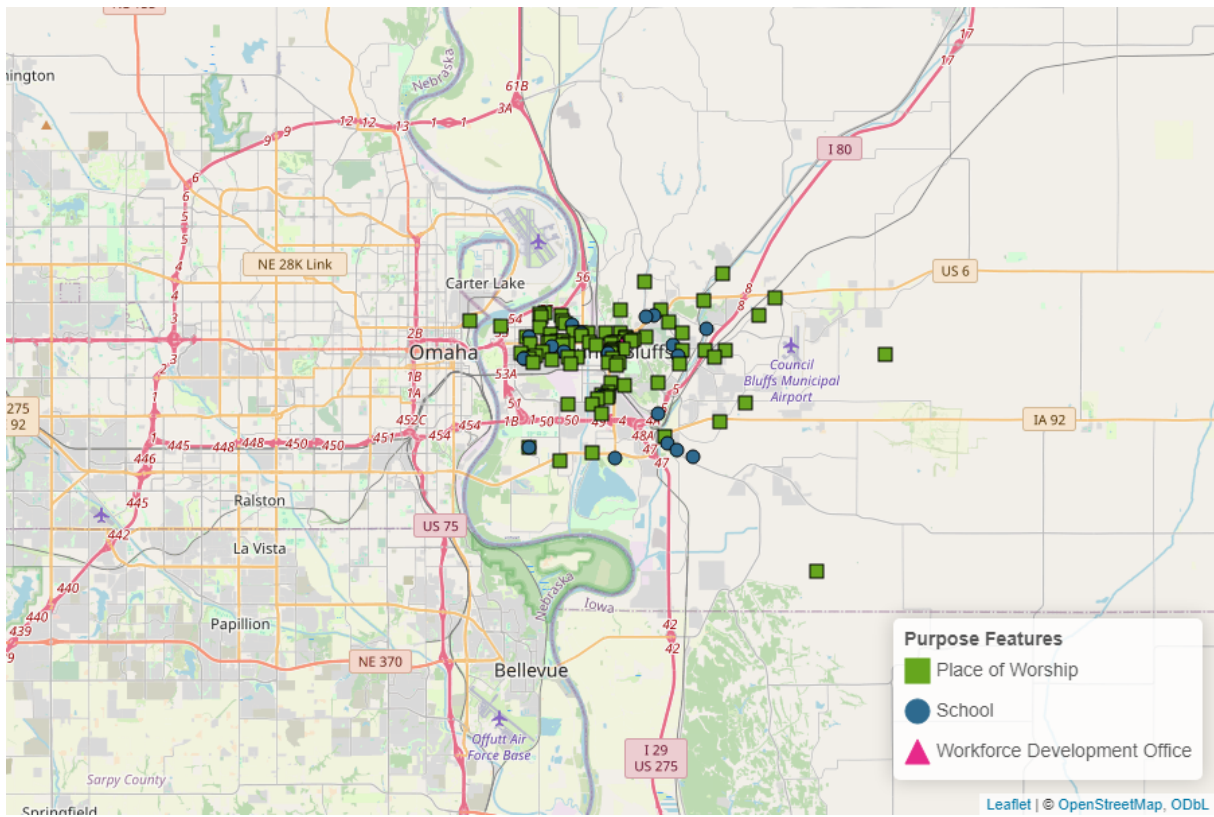


Figure 5: Purpose Resources in Council Bluffs

Social Determinants of Health Recovery Resources

The Social Determinants of Health is an established framework for thinking about the conditions of a person's life that contribute to their overall well-being. For example, a family that living in an area with limited resources supporting families and children (such as childcare providers and parks or playgrounds) may experience other struggles as a result, like increased transportation costs that place stressors on a family's finances. These maps can also be used in conjunction with the population data in the next section to help identify vulnerable populations and neighborhoods. Neighborhoods with health and substance use vulnerabilities may need greater access to specific supporting resources.

The SDOH categories include ([Click here for more information⁴](#)):

- **Health Care Access and Quality** (Access Centers, Drug Drop Off Sites, Hospitals and Clinics, MAT Sites, Mental & Behavioral Health Centers, SUD and Gambling Treatment Centers)
- **Social and Community Context** (Peer Support–Specialists and Coaches, Recovery Organizations–Community and Collegiate, Intimate Partner Violence Programs, Mutual Aid Meetings, Places of Worship)
- **Neighborhood and Built Environment** (Libraries, Parks and Playgrounds, YMCA Gyms, Lakes and Beaches, Trails, Sports Facilities)
- **Education Access and Quality** (Colleges and Universities, K-12 Schools)
- **Economic Stability** (Childcare Providers, Recovery Housing, Section Eight Housing, Shelters, Workforce Development Offices)

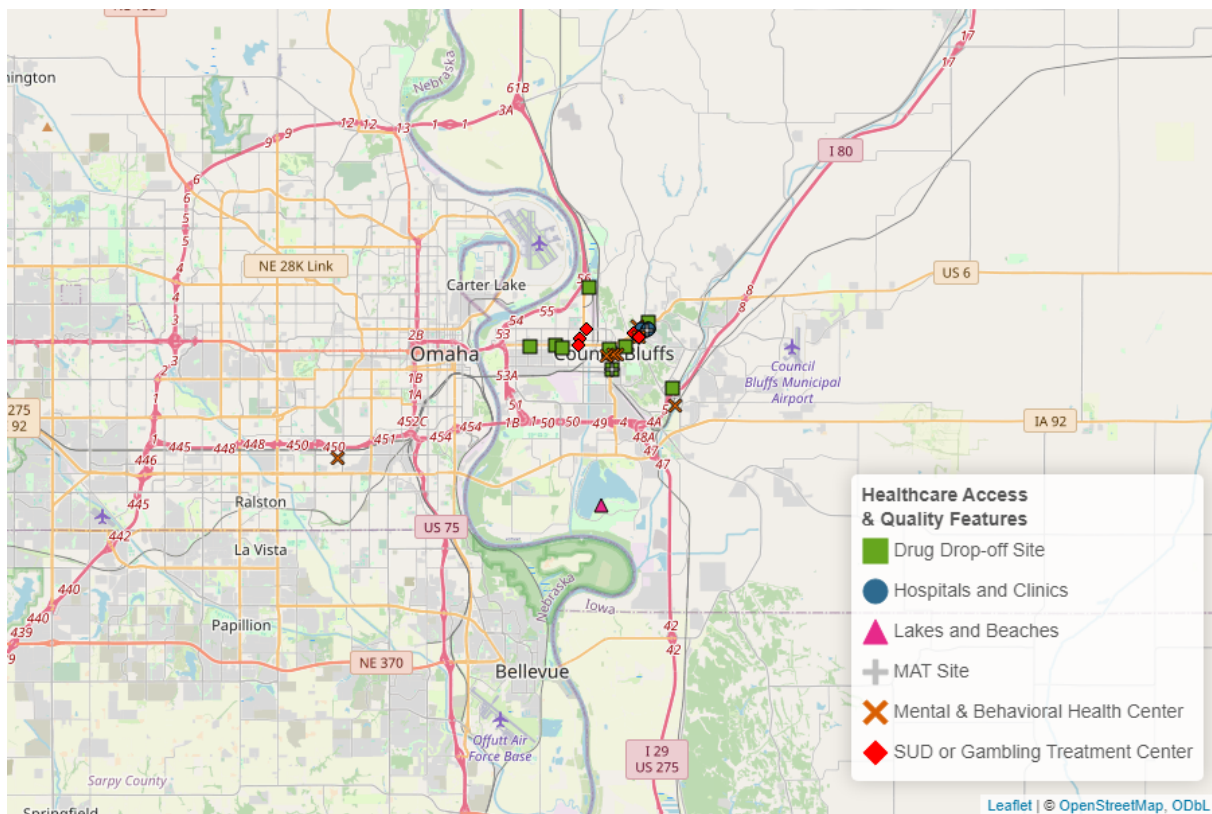


Figure 6: Health Care Access and Quality Resources in Council Bluffs

⁴<https://health.gov/healthypeople/priority-areas/social-determinants-health>

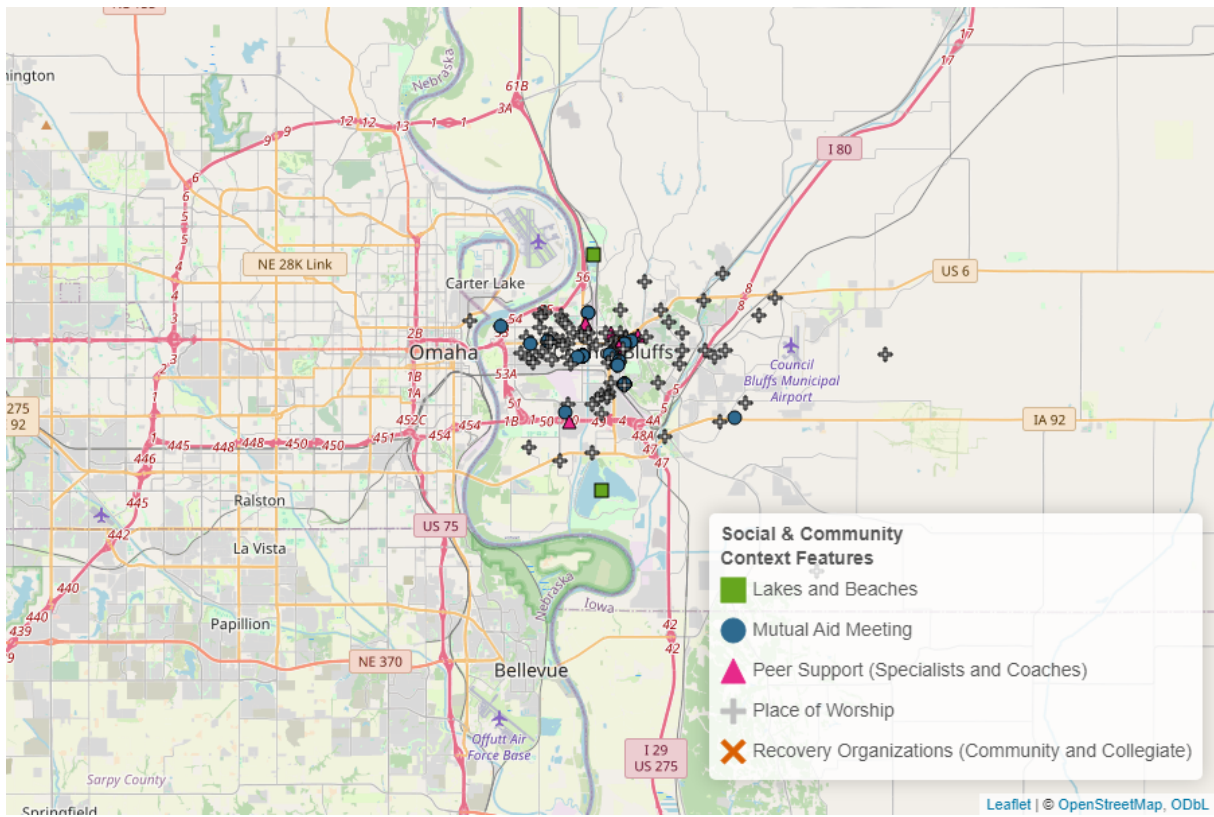


Figure 7: Social and Community Context Resources in Council Bluffs

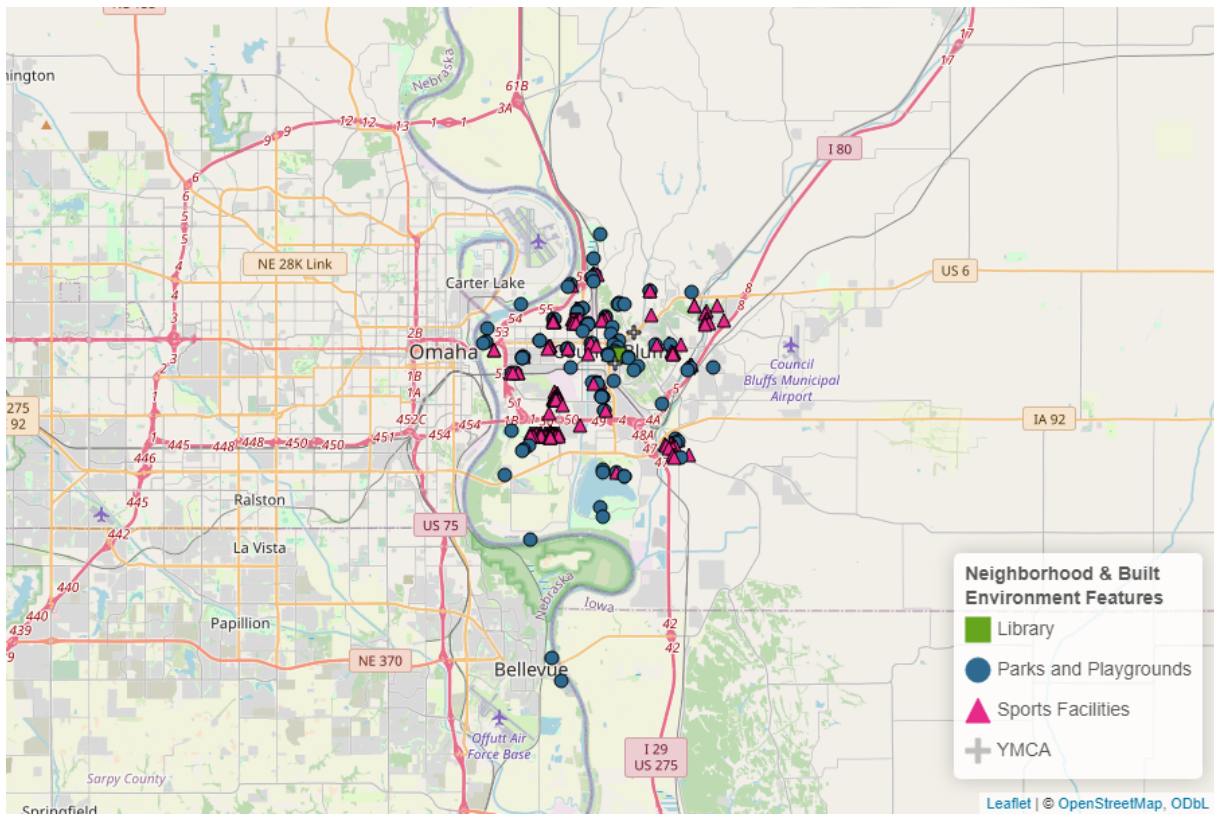


Figure 8: Neighborhood and Built Environment Resources in Council Bluffs

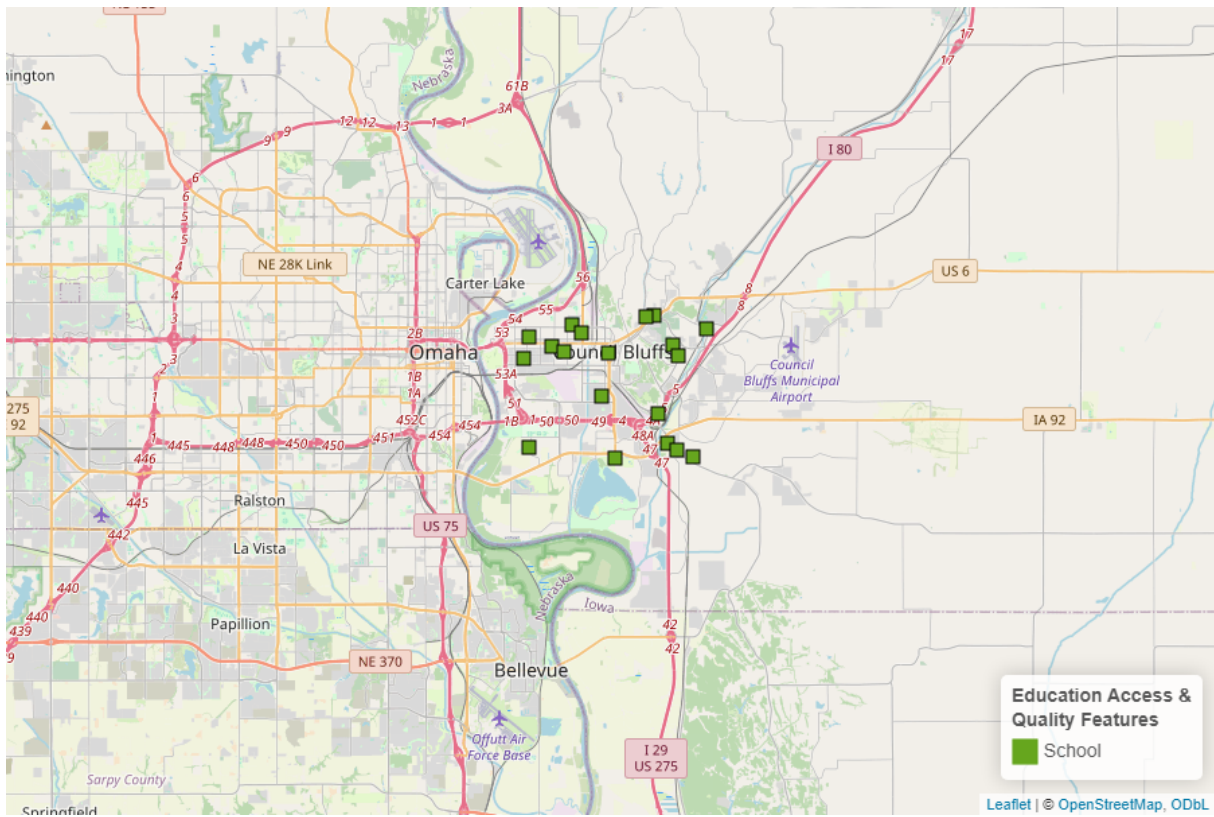


Figure 9: Education Access and Quality Resources in Council Bluffs

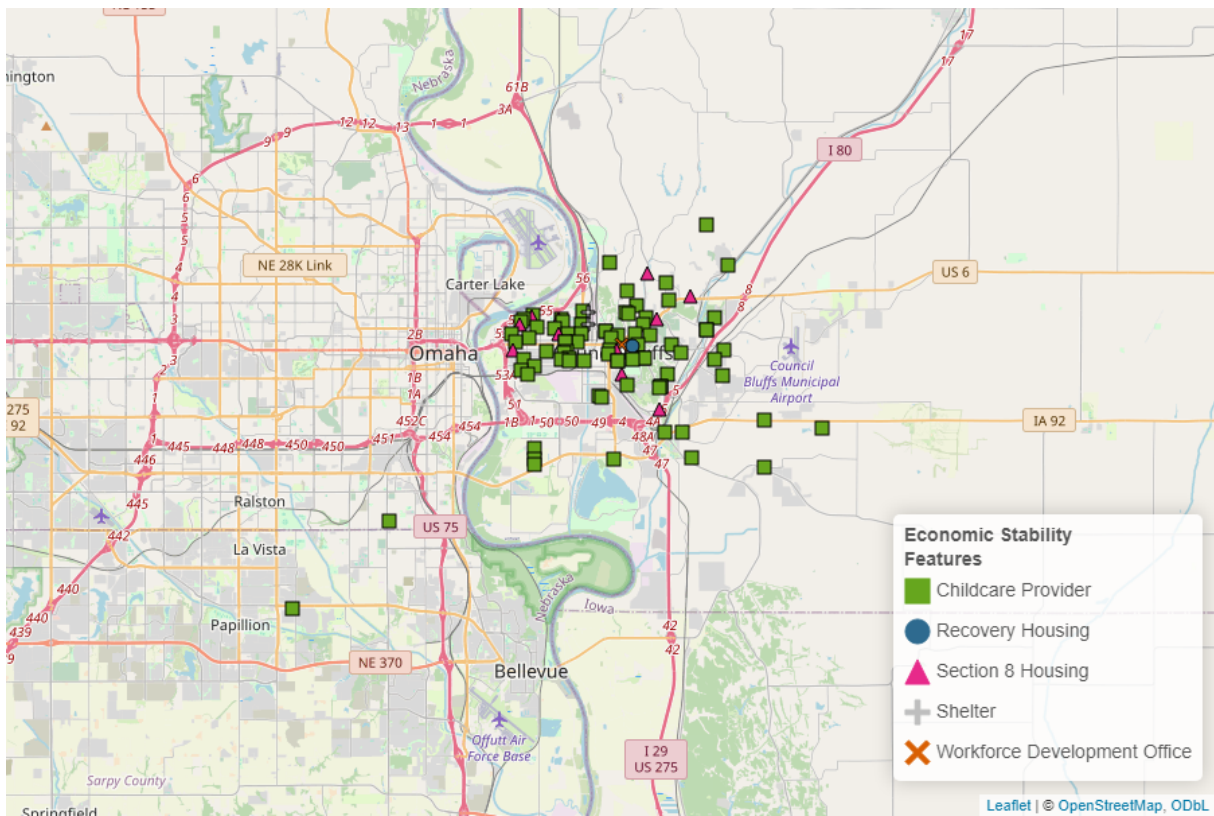


Figure 10: Economic Stability Resources in Council Bluffs

Which Neighborhoods in Your Community Need Additional Health Resources and Support?

Substance Use Vulnerability

The Public Science Collaborative has developed data resources to help community organizations, local governments, and public health practitioners resources more effectively target substance use prevention, treatment, and recovery interventions to the places in greatest need. Geographic ‘hot spots’ identify places where local residents are at exceptionally high risk for substance use disorder. We estimated statistical models using administrative data from the Treatment Episode Admissions Dataset (TEDS-A) and the National Survey of Drug Use and Health (NSDUH) to measure significant relationships between substances of misuse and socio-demographic characteristics known to affect health equity and substance use vulnerability. These maps use Census Bureau estimates of these same neighborhood characteristics, by census tract, to create indexes for each substance. Once mapped, these data help us to identify places with especially high concentrations of at-risk characteristics that need targeted resources to reduce health inequities. You can explore the maps interactively and learn more about the underlying models on PSC’s [dashboard for substance use vulnerability](https://publicsciencecollaborative.shinyapps.io/substance_use_vulnerability/).⁵

Identification of towns and neighborhoods with exceptionally high (or low) risk of harmful use of a specific substance can guide public health outreach efforts and enable more targeted, substance-specific interventions based on known neighborhood risk factors. To assist in this work, the following pages include substance use vulnerability maps for overall substance use, opioids, methamphetamine, heroin, alcohol, cannabis, cocaine, and benzodiazepines.

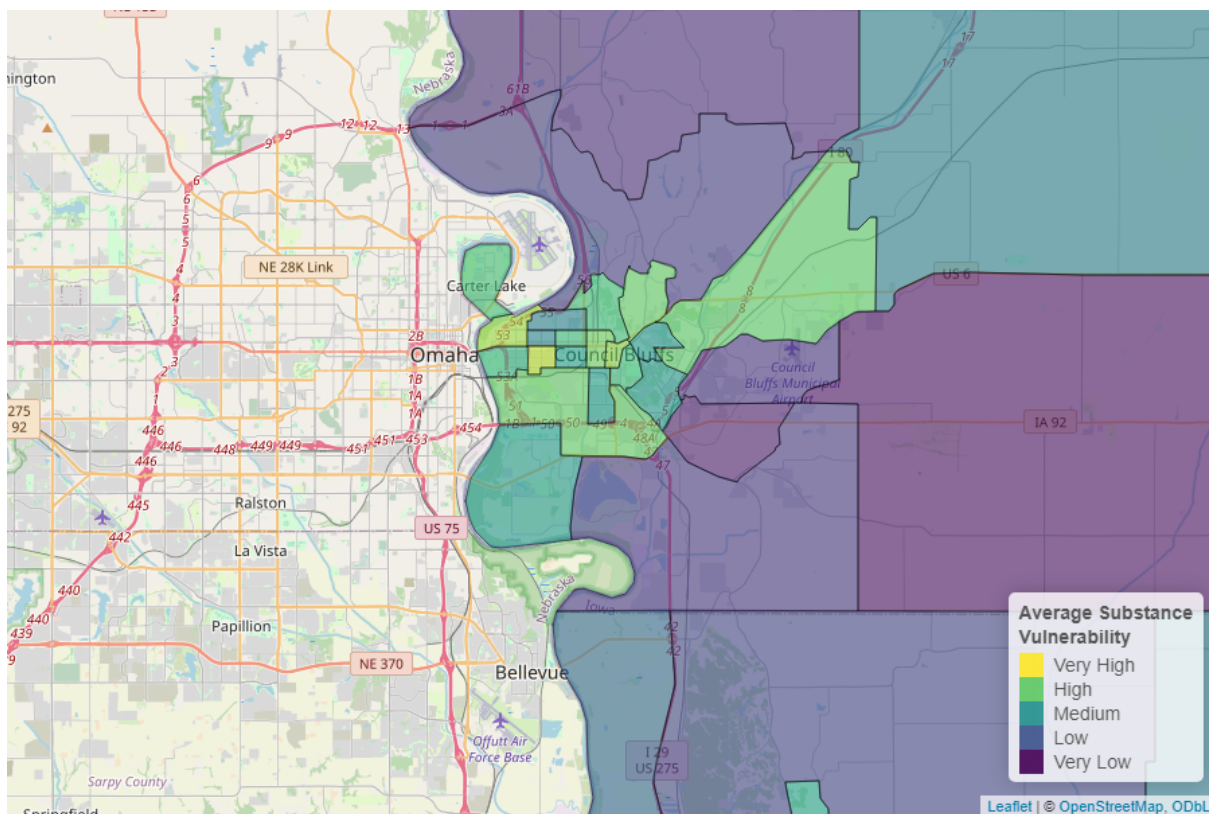


Figure 11: Overall Substance Use Vulnerability in Council Bluffs

Overall substance use vulnerability varies by neighborhood in Council Bluffs, but is generally about equal to other communities in Iowa. Due to neighborhood vulnerability, specific neighborhoods may benefit from a targeted approach rather than community-wide efforts. Community-wide vulnerability was highest for cocaine, and a breakdown for each substance is shown in the figures below.

⁵https://publicsciencecollaborative.shinyapps.io/substance_use_vulnerability/

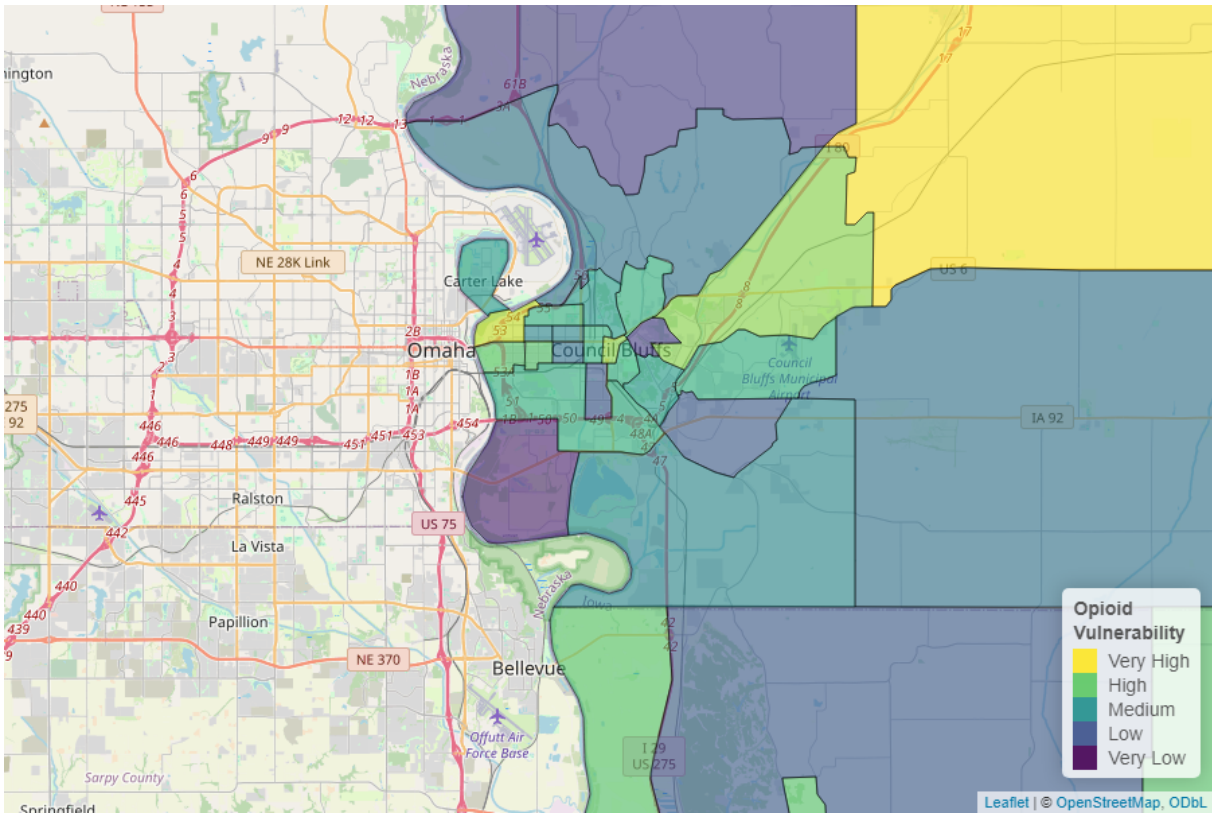


Figure 12: Opioid Vulnerability in Council Bluffs

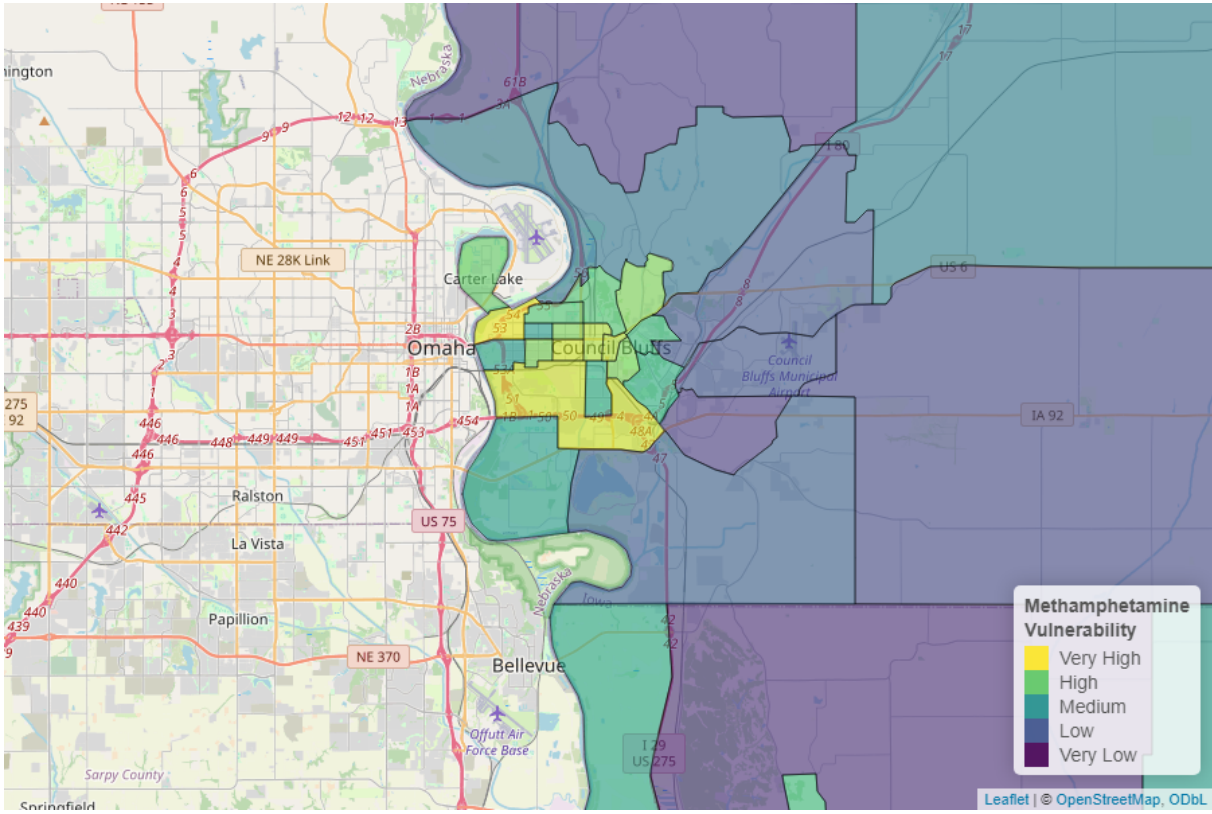


Figure 13: Methamphetamine Vulnerability in Council Bluffs

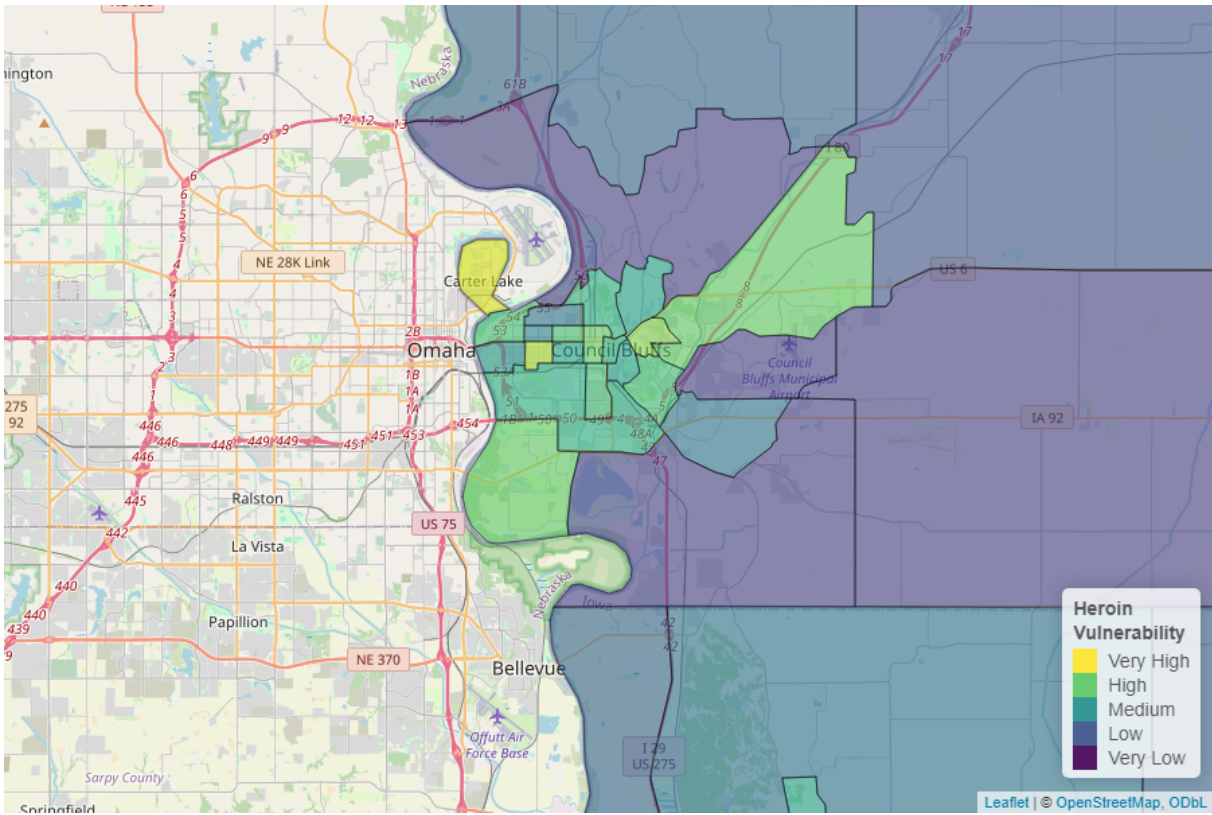


Figure 14: Heroin Vulnerability in Council Bluffs

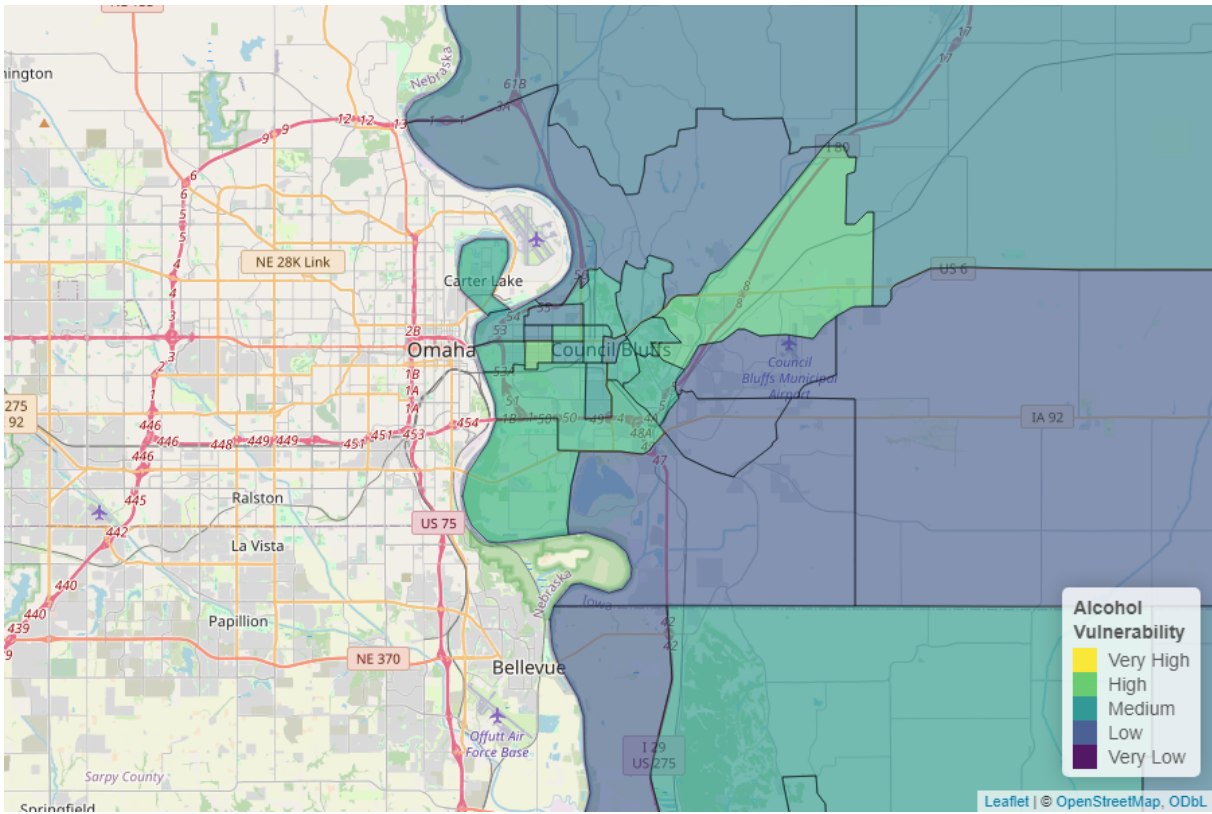


Figure 15: Alcohol Vulnerability in Council Bluffs

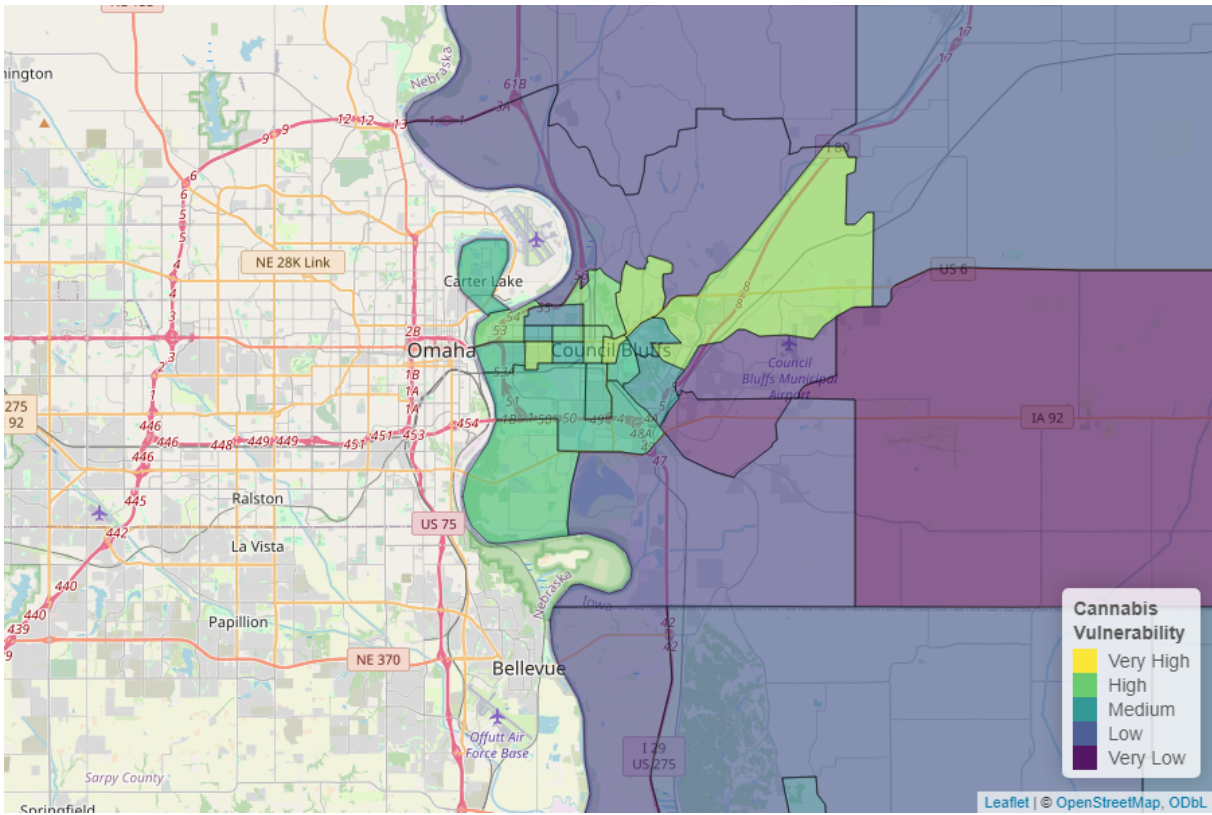


Figure 16: Cannabis Vulnerability in Council Bluffs

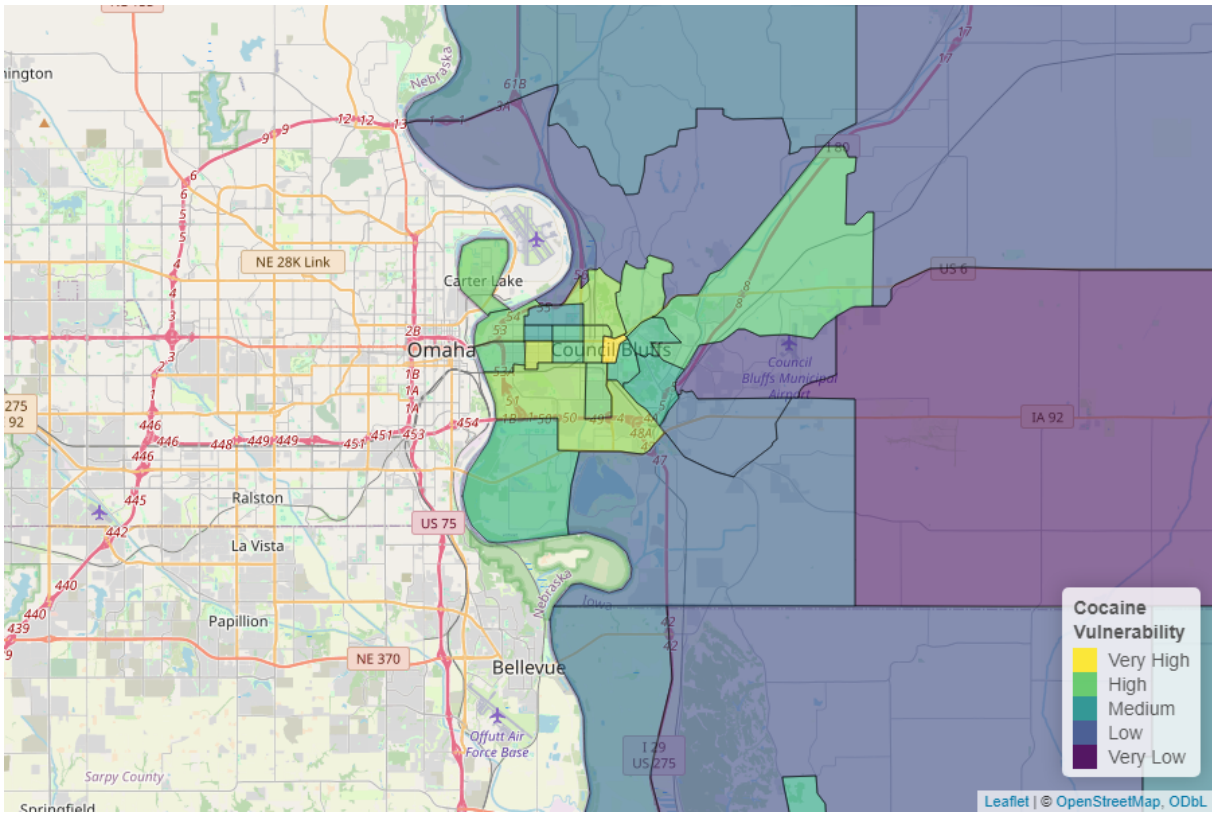


Figure 17: Cocaine Vulnerability in Council Bluffs

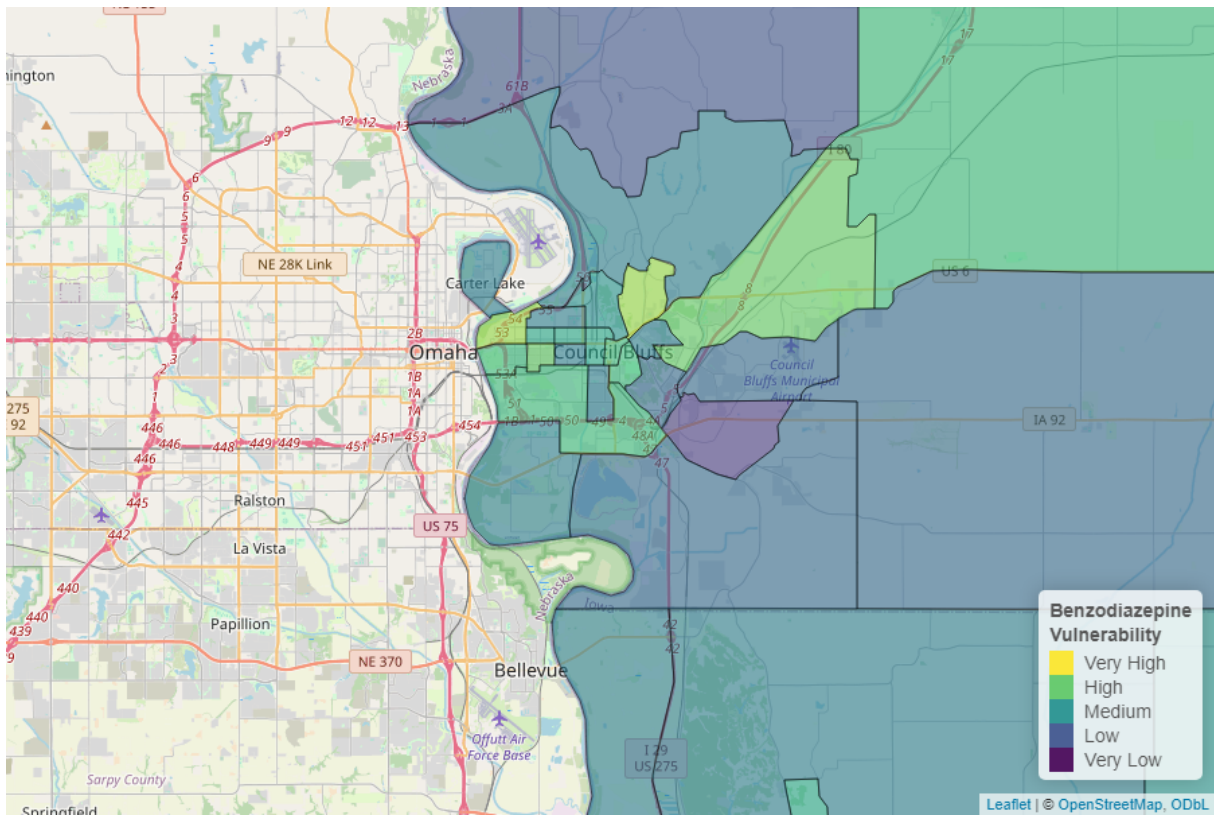


Figure 18: Benzodiazepine Vulnerability in Council Bluffs

Social Determinants of Health

In addition to the neighborhood vulnerability maps above, the Public Science Collaborative created a neighborhood map to understand health disparities in Council Bluffs that draws on well-established social determinants of health. By social determinants, we refer to social and environmental risks that can affect someone's overall health and well-being. For example, in places with high average levels of education and low unemployment rates, residents tend also to have better overall health (e.g. longer life span and more healthy years of living). In places where average incomes are low and the rates of single parenting are high, people often have worse health, including higher death rates due to overdose and fewer healthy days. Knowing something about where the social determinants of health support well-being and where their scarcity decreases well-being can help local community organizations and governments to target better investments to reduce health disparities between neighborhoods. You can interactively explore social determinants of health across the state and look at individual components on [PSC's SDOH Dashboard](https://publicsciencecollaborative.shinyapps.io/sdoh/).⁶

Our index of social determinants of health looks at overall health vulnerability, education, health insurance coverage, English proficiency, unemployment, and poverty. According to the social determinants we considered, lack of education is the biggest risk factor for poor health in Council Bluffs. Overall, health risks in Council Bluffs are about equal to the average for communities in Iowa.

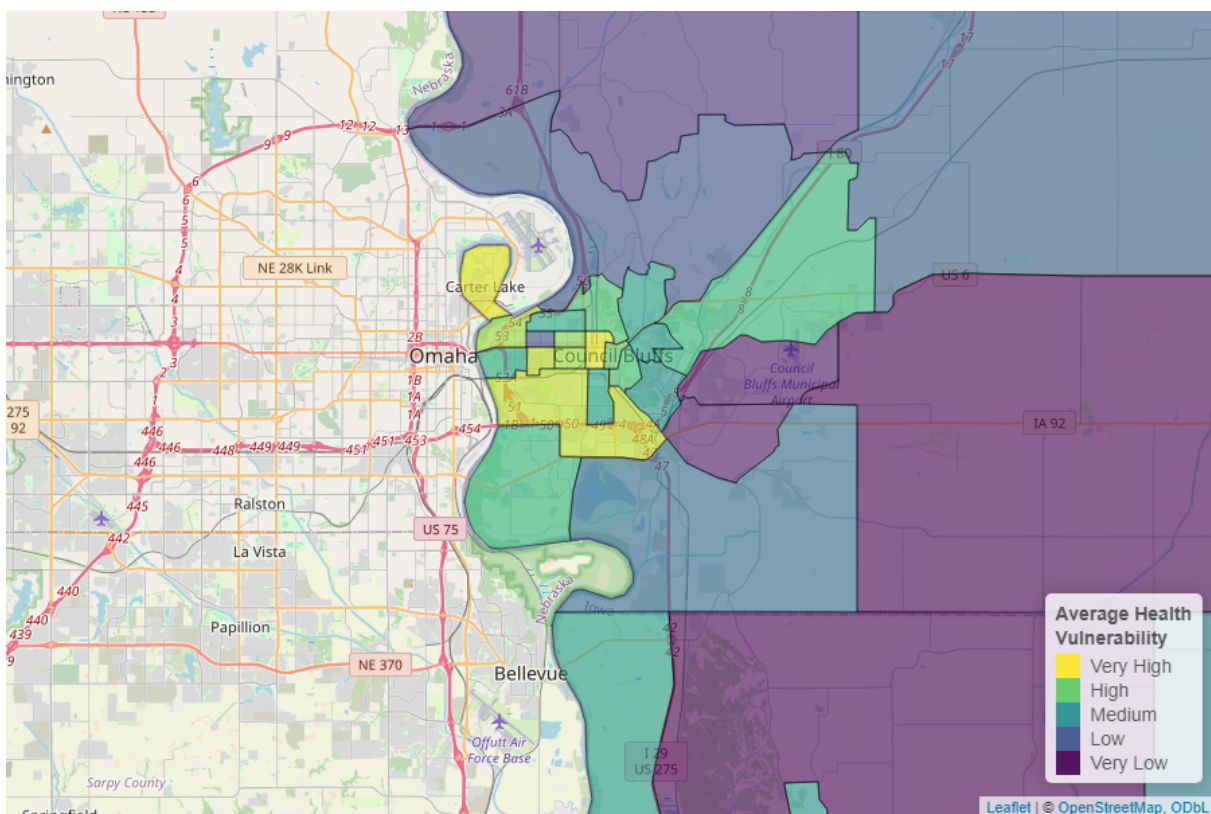


Figure 19: Overall Health Vulnerability in Council Bluffs

⁶<https://publicsciencecollaborative.shinyapps.io/sdoh/>

Appendix 1: Data Used in this Report

The data used in this report is a variety of recovery, community, and well-being resources that can be useful to individuals in recovery. To collect this data, we used various public resources, including government agencies and recovery websites. The data sources can be found in the table below. Our collection of data may not cover every single resource in Iowa, but it represents the primarily publicly available data found through our research and following the advice of substance use experts and researchers. This data was acquired through several means, including simple downloads, manual data entry, computer reading of PDF files, scraping websites, and utilization of APIs. There are also several resource finder tools to help find a specific resource in an area, including the [Recovery Resource Finder](#),⁷ [Well-Being Resource Finder](#),⁸ and [Physical Activity Resource Finder](#).⁹

Table 3: Recovery Data Sources

| Resource Type | Source |
|---|--|
| Beach | Iowa DNR |
| Library | Institute of Museum and Library Services |
| Playground | OpenStreetMap |
| Public Park | OpenStreetMap |
| Trail | OpenStreetMap |
| Outdoor Basketball Court | OpenStreetMap |
| Football Field | OpenStreetMap |
| Soccer Field | OpenStreetMap |
| Baseball/Softball Diamond | OpenStreetMap |
| Tennis Court | OpenStreetMap |
| Pickleball Court | OpenStreetMap |
| Outdoor Volleyball Court | OpenStreetMap |
| Other Sports Facilities | OpenStreetMap |
| Family Support Specialist | Wellpoint Peer Support Inventory |
| Mutual Aid Meeting | Various Websites |
| Peer Support Provider | Wellpoint Peer Support Inventory |
| Recovery Organizations (Community and Collegiate) | Manual Addition |
| SUD Recovery Coach | Wellpoint Peer Support Inventory |
| Lake | Iowa DNR |
| Access Center | Manual Addition |
| Drug Drop-off Site | Iowa Geodata |
| Hospital | Iowa Medicaid Provider Search |
| MAT Site | SAMHSA |
| Mental & Behavioral Health Center | Iowa DHHS |
| Rural Health Clinic | Iowa Association of Rural Health Clinics |
| SUD or Gambling Treatment Center | Iowa DHHS |
| VA Hospital or Clinic | U.S. Department of Veterans Affairs |
| YMCA | Heartland YMCA Alliance |
| Childcare Provider | Iowa DHHS |
| Recovery Housing | Iowa DHHS |
| Section 8 Housing | U.S. Department of Housing and Urban Development |
| Shelter | Homeless Shelters Directory |
| Intimate Partner Violence Program | Iowa Coalition Against Domestic Violence |
| Workforce Development Office | Iowa Workforce Development |
| College or University | Wikipedia |
| School | Iowa Department of Education |
| Place of Worship | ExpertGPS.com |
| State Park | Iowa DNR |

⁷<http://public-science.org/recoveryresources>

⁸<http://public-science.org/communityresources>

⁹<http://public-science.org/physicalactivity>

Appendix 2: Mutual Aid Meetings Near Council Bluffs

Table 4: Mutual Aid Meetings in Council Bluffs

| Meeting Type | Group | Address | Weekly Meeting # |
|----------------------|--|--|------------------|
| Alcoholics Anonymous | 500 Club Noon Group | 410 S 16th St, Council Bluffs, IA 51501, USA | 3 |
| Alcoholics Anonymous | 8-80 Group | 701 S 4th St, Council Bluffs, IA 51503, USA | 1 |
| Alcoholics Anonymous | Alive and Sober | 410 S 16th St, Council Bluffs, IA 51501, USA | 1 |
| Alcoholics Anonymous | Doing Without Group | 410 S 16th St, Council Bluffs, IA 51501, USA | 1 |
| Alcoholics Anonymous | Eye Opener | 410 S 16th St, Council Bluffs, IA 51501, USA | 1 |
| Alcoholics Anonymous | Friday Night Group | 410 S 16th St, Council Bluffs, IA 51501, USA | 1 |
| Alcoholics Anonymous | Front Room Group | 410 S 16th St, Council Bluffs, IA 51501, USA | 1 |
| Alcoholics Anonymous | Happy Hour Group | 200 16th Ave, Council Bluffs, IA 51503, USA | 1 |
| Alcoholics Anonymous | I Want To Work The Steps Group | 2216 27th Ave, Council Bluffs, IA 51501, USA | 1 |
| Alcoholics Anonymous | Imperfects | 1800 5th Ave, Council Bluffs, IA 51501, USA | 1 |
| Alcoholics Anonymous | Interstate Group | 410 S 16th St, Council Bluffs, IA 51501, USA | 1 |
| Alcoholics Anonymous | It's Getting Better | 410 S 16th St, Council Bluffs, IA 51501, USA | 1 |
| Alcoholics Anonymous | It's Getting Better Group | 410 S 16th St, Council Bluffs, IA 51501, USA | 1 |
| Alcoholics Anonymous | K.I.S.S Tuesday Group | 410 S 16th St, Council Bluffs, IA 51501, USA | 1 |
| Alcoholics Anonymous | Keep It Simple & Sober Group | 410 S 16th St, Council Bluffs, IA 51501, USA | 1 |
| Alcoholics Anonymous | Monday Night Group | 410 S 16th St, Council Bluffs, IA 51501, USA | 1 |
| Alcoholics Anonymous | New Life A.A. Group | 1435 N 15th St, Council Bluffs, IA 51501, USA | 1 |
| Alcoholics Anonymous | New Life AA | 714 Benson St, Council Bluffs, IA 51501, USA | 1 |
| Alcoholics Anonymous | New Womens Awareness Group | 410 S 16th St, Council Bluffs, IA 51501, USA | 1 |
| Alcoholics Anonymous | Saturday Morning Group | 410 S 16th St, Council Bluffs, IA 51501, USA | 1 |
| Alcoholics Anonymous | Saturday Night Group | 410 S 16th St, Council Bluffs, IA 51501, USA | 1 |
| Alcoholics Anonymous | Seekers Group | 3112 W Broadway, Council Bluffs, IA 51501, USA | 1 |
| Alcoholics Anonymous | Serenity Sisters | 410 S 16th St, Council Bluffs, IA 51501, USA | 1 |
| Alcoholics Anonymous | Serenity on Tap | 410 S 16th St, Council Bluffs, IA 51501, USA | 1 |
| Alcoholics Anonymous | Sober on Sunday | 200 16th Ave, Council Bluffs, IA 51503, USA | 1 |
| Alcoholics Anonymous | Sunday Morning Big Room Group | 410 S 16th St, Council Bluffs, IA 51501, USA | 1 |
| Alcoholics Anonymous | Thursday Nite Recovery Group | 200 16th Ave, Council Bluffs, IA 51503, USA | 1 |

| | | | |
|------------------------|---|---|---|
| Alcoholics Anonymous | Thursday Nite Survivors Group | 410 S 16th St, Council Bluffs, IA 51501, USA | 1 |
| Alcoholics Anonymous | Tuesday Night Group | 410 S 16th St, Council Bluffs, IA 51501, USA | 1 |
| Alcoholics Anonymous | Wednesday Step Meeting Group | 410 S 16th St, Council Bluffs, IA 51501, USA | 1 |
| Alcoholics Anonymous | Wednesday Winners Group | 410 S 16th St, Council Bluffs, IA 51501, USA | 1 |
| Alcoholics Anonymous | Wild Bunch Early Birds Group | 2658 Avenue A, Council Bluffs, IA 51501, USA | 1 |
| Alcoholics Anonymous | Winners Circle Group | 701 S 4th St, Council Bluffs, IA 51503, USA | 1 |
| Alcoholics Anonymous | Women's easy does it | 410 S 16th St, Council Bluffs, IA 51501, USA | 1 |
| Alcoholics Anonymous | You People | 200 16th Ave, Council Bluffs, IA 51503, USA | 1 |
| Al-Anon | Building Blocks AFG | 313 Story Street, Council Bluffs, IA, 51503, USA | 1 |
| Al-Anon | Sunday Morning AFG | 410 S 16th St, Council Bluffs, IA, 51501, USA | 1 |
| Al-Anon | The Three 12's of Recovery AFG | 2658 Ave A, Council Bluffs, IA, 51501, USA | 1 |
| Al-Anon | Thursday Morning AFG | 410 S 16th St, Council Bluffs, IA, 51501, USA | 1 |
| Al-Anon | Wednesday Nite Alive AFG | 313 Story Street, Council Bluffs, IA, 51503, USA | 1 |
| Crystal Meth Anonymous | New Visions Monday CMA - 2nd and 4th Mondays only | 1435 N 15th St, Council Bluffs, IA 51501, USA | 1 |
| Crystal Meth Anonymous | No More Methin' Around | 300 W Broadway Suite 112, Council Bluffs, IA 51503, USA | 1 |
| Crystal Meth Anonymous | Up and Coming | 633 Willow Ave, Council Bluffs, IA 51501, USA | 1 |
| Narcotics Anonymous | Breaking the Cycle | 200 16th Ave, Council Bluffs, IA 51503, USA | 2 |
| Narcotics Anonymous | Just for Today | 200 16th Ave, Council Bluffs, IA 51503, USA | 1 |
| Narcotics Anonymous | Let It Be | 200 16th Ave, Council Bluffs, IA 51503, USA | 5 |
| Narcotics Anonymous | New Way | 11 S 1st St, Council Bluffs, IA 51503, USA | 1 |
| Narcotics Anonymous | Visions of Hope | 200 16th Ave, Council Bluffs, IA 51503, USA | 2 |
| SMART Recovery | SMART Recovery Meeting #7064: Council Bluffs, Iowa | 300 W Broadway Suite 112, Council Bluffs, IA 51503, USA | 1 |
| Alcoholics Anonymous | The J Gang | 20794 IA-92, Council Bluffs, IA 51503, USA | 1 |

Appendix 3: Resources Near Council Bluffs

Table 5: Recovery Resources in Council Bluffs

| Resource Type | Name | Address |
|---------------------------|--|--|
| Baseball/Softball Diamond | 22 Baseball/Softball Diamonds | Council Bluffs, Pottawattamie County, Iowa, 51501, United States |
| Baseball/Softball Diamond | 17 Baseball/Softball Diamonds | Council Bluffs, Pottawattamie County, Iowa, 51503, United States |
| Outdoor Basketball Court | Basketball | Council Bluffs, Pottawattamie County, Iowa, 51503, United States |
| Outdoor Basketball Court | Basketball (private) | Council Bluffs, Pottawattamie County, Iowa, 51503, United States |
| Outdoor Basketball Court | 5 Outdoor Basketball Courts | Council Bluffs, Pottawattamie County, Iowa, 51501, United States |
| Outdoor Basketball Court | 1 Outdoor Basketball Court | Council Bluffs, Pottawattamie County, Iowa, 51503, United States |
| Beach | Lake Manawa Beach | 49 Beach Rd, Council Bluffs, IA 51501 |
| Childcare Provider | Adventuretime 1 | 1610 Charleston DR, Papillion, IA, 68133 |
| Childcare Provider | Amber Durand | 3401 10th AVE, Council Bluffs, IA, 51501 |
| Childcare Provider | Amber Fry | 3020 AVE M, Council Bluffs, IA, 51501 |
| Childcare Provider | Amy Harris | 14839 230th ST, Council Bluffs, IA, 51503 |
| Childcare Provider | Anne E. Nelson Early Learning Center | 620 N 8th ST, Council Bluffs, IA, 51503 |
| Childcare Provider | Beginning Memories Preschool | 2102 Avenue E, Council Bluffs, IA, 51501 |
| Childcare Provider | Carrie Meyer | 2025 Jennings Ave, Council Bluffs, IA, 51503 |
| Childcare Provider | Children's Center | 714 AVE D, Council Bluffs, IA, 51502 |
| Childcare Provider | College View Elementary | 1225 College Rd, Council Bluffs, IA, 51503 |
| Childcare Provider | Council Bluffs I, II, III Head Start | 765 Madison Ave, Council Bluffs, IA, 51503 |
| Childcare Provider | Crystal Hammers | 1739 AVE B, Council Bluffs, IA, 51501 |
| Childcare Provider | Cuddly Care | 605 S 21ST ST, Council Bluffs, IA, 51501 |
| Childcare Provider | Dana Rief | 20270 Perry RD, Council Bluffs, IA, 51503 |
| Childcare Provider | Darla Johnson | 611 Simms AVE, Council Bluffs, IA, 51503 |
| Childcare Provider | Dawn Rice | 21496 Chestnut RD, Council Bluffs, IA, 51503 |
| Childcare Provider | Dees Daycare LLC | 3501 AVE B, Council Bluffs, IA, 51501 |
| Childcare Provider | Dejah Meyer | 417 Oakland AVE, Council Bluffs, IA, 51503 |
| Childcare Provider | Hannah Hotz | 745 Perrin AVE, Council Bluffs, IA, 51503 |
| Childcare Provider | Heartland Child Development Center | 710 1st AVE, Council Bluffs, IA, 51501 |
| Childcare Provider | Heartland Christian School | 400 Wright Road, Council Bluffs, IA, 51501 |
| Childcare Provider | Heather Neighbors | 1626 Avenue I, Council Bluffs, IA, 51501 |
| Childcare Provider | Helena Owens | 1010 20th AVE, Council Bluffs, IA, 51501 |
| Childcare Provider | Hilary Beckner | 2119 2nd AVE, Council Bluffs, IA, 51501 |
| Childcare Provider | Hilltop Child Development Center | 16996 State Orchard RD, Council Bluffs, IA, 51503 |
| Childcare Provider | Iowa Western Early Childhood Educ Center | 2700 College RD, Council Bluffs, IA, 51503 |
| Childcare Provider | Jenelle Boulware | 1615 Madison AVE, Council Bluffs, IA, 51503 |
| Childcare Provider | Jennifer Cash | 173 15th AVE, Council Bluffs, IA, 51503 |
| Childcare Provider | Jessi Scott | 780 Lori Lane, Council Bluffs, IA, 51503 |
| Childcare Provider | Jessica Scott | 11 Park Cir, Council Bluffs, IA, 51503 |
| Childcare Provider | Jill Frampton | 651 Spencer AVE, Council Bluffs, IA, 51503 |
| Childcare Provider | Jody's Daycare | 307 Grace ST, Council Bluffs, IA, 51503 |
| Childcare Provider | Julie Christensen | 3014 Bel Air DR, Council Bluffs, IA, 51501 |
| Childcare Provider | Julie Petry | 19250 Mynster Springs RD, Council Bluffs, IA, 51503 |
| Childcare Provider | Katelynn White | 522 S 4th ST #B, Council Bluffs, IA, 51503 |
| Childcare Provider | Keana Dady | 3005 Margaret AVE, Council Bluffs, IA, 51501 |
| Childcare Provider | Kelsey Williams | 2906 AVE H, Council Bluffs, IA, 51503 |
| Childcare Provider | Kerry Houchin | 3540 AVE E, Council Bluffs, IA, 51501 |
| Childcare Provider | Kids & Company-Bloomer | 210 S 7th St, Council Bluffs, IA, 51501 |
| Childcare Provider | Kids & Company-College View | 1225 College Road, Council Bluffs, IA, 51503 |
| Childcare Provider | Kids & Company-Edison | 2218 Third Ave, Council Bluffs, IA, 51501 |

| | | |
|---------------------------|---|--|
| Childcare Provider | Kids & Company-Franklin | 3130 Avenue C, Council Bluffs, IA, 51501 |
| Childcare Provider | Kids & Company-Hoover | 1205 N Broadway, Council Bluffs, IA, 51503 |
| Childcare Provider | Kids & Company-Lewis & Clark | 1603 Grand Ave, Council Bluffs, IA, 51503 |
| Childcare Provider | Kids & Company-Longfellow | 2011 S 10th St, Council Bluffs, IA, 51501 |
| Childcare Provider | Kids & Company-Roosevelt | 517 N 17th ST, Council Bluffs, IA, 51501 |
| Childcare Provider | Kids & Company-Rue Elementary | 3326 6th Ave, Council Bluffs, IA, 51501 |
| Childcare Provider | Kids and Company Early Learning Center | 620 N 8th ST, Council Bluffs, IA, 51501 |
| Childcare Provider | Kidz & Crayonz | 3002 9th AVE APT 1, Council Bluffs, IA, 51501 |
| Childcare Provider | Kimberly C Neighbors | 6 Virginia Hills RD, Council Bluffs, IA, 51503 |
| Childcare Provider | Kitty Whisinnand | 3007 Twin City DR, Council Bluffs, IA, 51501 |
| Childcare Provider | LaShawntea Ray | 2306 6th AVE, Council Bluffs, IA, 51501 |
| Childcare Provider | Lewis Central Lucky Children | 4125 Harry Langdon BLVD, Council Bluffs, IA, 51503 |
| Childcare Provider | Lil Tattle Tales Childcare & Learning Center | 3303 Harry Langdon BLVD, Council Bluffs, IA, 51503 |
| Childcare Provider | Linda Gwennap-Kolhof | 3244 AVE K, Council Bluffs, IA, 51501 |
| Childcare Provider | Little Hands at Work and Play | 205 S 27th ST, Council Bluffs, IA, 51501 |
| Childcare Provider | Little Mother Hen Daycare | 101 Wildwood RD, Council Bluffs, IA, 51503 |
| Childcare Provider | Love Kids Child Care Center LLC | 901 N 35th ST STE 2, Council Bluffs, IA, 51501 |
| Childcare Provider | Madison Early Head Start | 755 Madison Avenue, Council Bluffs, IA, 51503 |
| Childcare Provider | Mama Bear Childcare | 3208 12th AVE, Council Bluffs, IA, 51501 |
| Childcare Provider | Mary's Little Lambs, LLC | 1625 Madison AVE, Council Bluffs, IA, 51503 |
| Childcare Provider | Melisa Jones | 505 S 21st ST, Council Bluffs, IA, 51501 |
| Childcare Provider | Melissa Williams | 526 S 4th ST, Council Bluffs, IA, 51503 |
| Childcare Provider | Michelle Ward | 326 McGee AVE, Council Bluffs, IA, 51503 |
| Childcare Provider | Montessori Children's House | 400 Cloverdale Dr, Council Bluffs, IA, 51503 |
| Childcare Provider | Mother Goose Child Care & Preschool Site II | 107 N 22nd St, Council Bluffs, IA, 51501 |
| Childcare Provider | Mother Goose Child Care & Preschool Site III | 108 N 22nd ST, Council Bluffs, IA, 51501 |
| Childcare Provider | Next Generation Child Care and Preschool | 6315 S 36th ST, Omaha, IA, 68107 |
| Childcare Provider | Patricia Newberry | 2516 AVE G, Council Bluffs, IA, 51501 |
| Childcare Provider | Raven Walker | 220 Wendy Heights RD, Council Bluffs, IA, 51503 |
| Childcare Provider | Rhonda Alvarado and LeoPoldo Alvarado-Hernandez | 1529 6th AVE, Council Bluffs, IA, 51501 |
| Childcare Provider | Rising Stars Learning Center LLC | 24 Bennett AVE, Council Bluffs, IA, 51503 |
| Childcare Provider | Shea's Learning Days Child Development Center LLC | 2308 AVE J, Council Bluffs, IA, 51501 |
| Childcare Provider | Sheryl K Johnson Child Care Center | 400 Gleason Avenue, Council Bluffs, IA, 51503 |
| Childcare Provider | St Paul's Lutheran Early Childhood Center | 1500 N 16th St, Council Bluffs, IA, 51501 |
| Childcare Provider | Stacy Socha | 447 Park AVE, Council Bluffs, IA, 51503 |
| Childcare Provider | Teresa Foster | 1014 N Broadway, Council Bluffs, IA, 51503 |
| Childcare Provider | The Learning Journey | 15111 214th ST, Council Bluffs, IA, 51503 |
| Childcare Provider | Tina Christensen | 202 Happy Hollow CIR, Council Bluffs, IA, 51503 |
| Childcare Provider | Tricia Kays Kid's for Day's LLC | 1100 N 24th ST, Council Bluffs, IA, 51501 |
| Childcare Provider | YMCA Early Learning Center - Charles E Lakin | 235 Harmony ST, Council Bluffs, IA, 51503 |
| Drug Drop-off Site | All Care Health Center | 902 S Sixth Street, Council Bluffs, IA, 51501 |
| Drug Drop-off Site | CHI Health Pharmacy | 3135 W Broadway, Council Bluffs, IA, 51501 |
| Drug Drop-off Site | Hy-Vee Drugstore Pharmacy | 757 W Broadway, Council Bluffs, IA, 51501 |
| Drug Drop-off Site | Hy-Vee Pharmacy | 1745 Madison Ave, Council Bluffs, IA, 51503 |
| Drug Drop-off Site | Hy-Vee Pharmacy #1 (1092) | 2323 W. Broadway, Council Bluffs, IA, 51501 |
| Drug Drop-off Site | Pottawattamie County Sheriff's Office | 1400 Big Lake Road, Council Bluffs, IA, 51501 |
| Drug Drop-off Site | Super Saver Pharmacy | 1141 North Broadway, Council Bluffs, IA, 51503 |
| Drug Drop-off Site | Union Pharmacy | 235 W. Broadway, Council Bluffs, IA, 51503 |
| Drug Drop-off Site | Walgreens | 2508 West Broadway, Council Bluffs, IA, 51501 |
| Family Support Specialist | Remote Service | Council Bluffs, IA 51501 |
| Family Support Specialist | Children Integrated Health Home | 520 N 7th St, Council Bluffs, IA 51503 |

| | | |
|-----------------------------------|---|--|
| Football Field | Reiver Football Practice Fields | Council Bluffs, Pottawattamie County, Iowa, 51503, United States |
| Football Field | 7 Football Fields | Council Bluffs, Pottawattamie County, Iowa, 51501, United States |
| Football Field | 8 Football Fields | Council Bluffs, Pottawattamie County, Iowa, 51503, United States |
| Hospital | Alegent Health Bergan Mercy Health | Inpatient Psych, 800 Mercy Drive , Council Bluffs, Ia 51503 |
| Hospital | Chi Health Mercy Council Bluffs | 800 Mercy Drive, Council Bluffs, Ia 51503 |
| Hospital | Jennie Edmundson Mem Hosp | 933 East Pierce Street, Council Bluffs, Ia 51501 |
| Hospital | Jennie Edmundson Memorial Hospital | Neonatal Unit, 933 E Pierce Stree , Council Bluffs, Ia 51503 |
| Hospital | Jennie Edmundson Memorial Hospital | Psychiatric Unit, 933 E Pierce Street , Council Bluffs, Ia 51503 |
| Lake | Big Lake (Including Gilbert's Pond) | No Address in Data |
| Lake | Lake Manawa | No Address in Data |
| Library | Council Bluffs Public Library | 400 Willow Ave, Council Bluffs, IA, |
| MAT Site | Andrew Martin, NP | 902 S. 6th Street, Council Bluffs, IA 51501 |
| MAT Site | Dr. Andrew Edward Huff, M.D. | 201 Ridge Street, Council Bluffs, IA 51503 |
| MAT Site | Stephanie Rae Gray | 515 East Broadway, Council Bluffs, IA 51503 |
| Mental & Behavioral Health Center | CHI Health (formerly Alegent Health Psychiatric Associates) | 801 Harmony Street, Council Bluffs, IA |
| Mental & Behavioral Health Center | Crossroads of Western Iowa | 1851 Madison Ave., Council Bluffs, IA |
| Mental & Behavioral Health Center | Family Connections, Inc. | 500 Willow Ave., Council Bluffs, IA |
| Mental & Behavioral Health Center | Focus Family Options and Community Support DBA Iowa Focus | 601 Willow Avenue, Council Bluffs, IA |
| Mental & Behavioral Health Center | Full Circle Therapy Center, LLC | 803 3rd Ave, Council Bluffs, IA |
| Mental & Behavioral Health Center | Heartland Family Services | 515 E Broadway, Council Bluffs, IA |
| Mental & Behavioral Health Center | OMNI Inventive Care | 5115 F Street, Omaha, NE |
| Other Sports Facilities | Bluffs Run Greyhound Park | Council Bluffs, Pottawattamie County, Iowa, 51501, United States |
| Other Sports Facilities | 4 Other Sports Facilities | Council Bluffs, Pottawattamie County, Iowa, 51501, United States |
| Public Park | American Heros Park | No Address in Data |
| Public Park | Bahnsen Park | No Address in Data |
| Public Park | Bayliss Park | No Address in Data |
| Public Park | Big Lake Park | No Address in Data |
| Public Park | Broadway Fountain | No Address in Data |
| Public Park | Broadway Park | No Address in Data |
| Public Park | Charles E. Lankin Park | No Address in Data |
| Public Park | Cochran Park | No Address in Data |
| Public Park | Discovery Park | No Address in Data |
| Public Park | Dodge Fountain Park | No Address in Data |
| Public Park | Fairmount Park | No Address in Data |
| Public Park | First Responders Park | No Address in Data |
| Public Park | Freedom Park | No Address in Data |
| Public Park | Friendship Park | No Address in Data |
| Public Park | Golden Spike Park | No Address in Data |
| Public Park | Graham Park | No Address in Data |
| Public Park | Green Meadows Park | No Address in Data |
| Public Park | Haworth Park | No Address in Data |
| Public Park | ISD Entrance Park | No Address in Data |
| Public Park | Kimball Park | No Address in Data |
| Public Park | Kirn Park | No Address in Data |
| Public Park | Lake Manawa State Park | No Address in Data |
| Public Park | Lewis and Clark Monument Park | No Address in Data |
| Public Park | Lincoln Memorial Park | No Address in Data |
| Public Park | Manawa City Park | No Address in Data |

| | | |
|-----------------------|---|--|
| Public Park | Narrows River Park | No Address in Data |
| Public Park | North Shore Park | No Address in Data |
| Public Park | Peterson Park | No Address in Data |
| Public Park | Prospect Park | No Address in Data |
| Public Park | Rails West Train Park | No Address in Data |
| Public Park | Riverside Park | No Address in Data |
| Public Park | Roberts Park | No Address in Data |
| Public Park | Sternhill Park | No Address in Data |
| Public Park | Sunset Park | No Address in Data |
| Public Park | Tom Hanafan River's Edge Park | 4200 Avenue B, Council Bluffs, IA 51501 |
| Public Park | Trolley Park | No Address in Data |
| Public Park | Twin City Park | No Address in Data |
| Public Park | Valley View Park | No Address in Data |
| Public Park | Westwood Park | No Address in Data |
| Peer Support Provider | Adult Integrated Health Home | 1515 Ave J, Council Bluffs, IA 51501 |
| Peer Support Provider | Assertive Community Treatment (ACT) - Urban | 1515 Ave J, Council Bluffs, IA 51501 |
| Peer Support Provider | Mental Health Court | 515 E Broadway St, Council Bluffs, IA 51503 |
| Peer Support Provider | Peer Center | 25 Main Pl, Ste 300, Council Bluffs, IA 51503 |
| Pickleball Court | 1 Pickleball Court | Council Bluffs, Pottawattamie County, Iowa, 51503, United States |
| Place of Worship | B'Nai Israel Synagogue | No Address in Data |
| Place of Worship | Baha'i Faith Church | No Address in Data |
| Place of Worship | Bethany Presbyterian Church | No Address in Data |
| Place of Worship | Broadway Christian Church - Disciples of Christ | No Address in Data |
| Place of Worship | Broadway United Methodist Church | No Address in Data |
| Place of Worship | Calvary Assembly of God Church | No Address in Data |
| Place of Worship | Calvary Baptist Church | No Address in Data |
| Place of Worship | Central Baptist Church | No Address in Data |
| Place of Worship | Changing Hearts Church | No Address in Data |
| Place of Worship | Christian Worship Center | No Address in Data |
| Place of Worship | Church of Christ | No Address in Data |
| Place of Worship | Church of Christ Iglesia Ni Christo | No Address in Data |
| Place of Worship | Church of God of Prophecy | No Address in Data |
| Place of Worship | Council Bluffs Bible Chapel | No Address in Data |
| Place of Worship | Council Bluffs Gospel Assembly Church | No Address in Data |
| Place of Worship | Crossroads Christian Church | No Address in Data |
| Place of Worship | Deaf Missions Church | No Address in Data |
| Place of Worship | Dodge Memorial Congregational Church | No Address in Data |
| Place of Worship | East Side Christian Church | No Address in Data |
| Place of Worship | El Bethel Assembly of God Church | No Address in Data |
| Place of Worship | Emanuel Church of the Nazarene | No Address in Data |
| Place of Worship | Emanuel Lutheran Church | No Address in Data |
| Place of Worship | Epworth United Methodist Church | No Address in Data |
| Place of Worship | Faith Lutheran Church | No Address in Data |
| Place of Worship | Fifth Avenue United Methodist Church | No Address in Data |
| Place of Worship | First Assembly of God Church | No Address in Data |
| Place of Worship | First Baptist Church | No Address in Data |
| Place of Worship | First Christian Church | No Address in Data |
| Place of Worship | First Church of Christ Scientist | No Address in Data |
| Place of Worship | First Church of the Nazarene | No Address in Data |
| Place of Worship | First Congregational Church | No Address in Data |
| Place of Worship | First Presbyterian Church | No Address in Data |
| Place of Worship | Gethsemane Presbyterian Church | No Address in Data |
| Place of Worship | Glendale Church | No Address in Data |
| Place of Worship | Good News Worship Center | No Address in Data |
| Place of Worship | Grace Presbyterian Church | No Address in Data |
| Place of Worship | Hardin Church | No Address in Data |
| Place of Worship | Harvest Temple Church of God | No Address in Data |
| Place of Worship | Heartland District Pentecostal Church of God | No Address in Data |
| Place of Worship | Holy Family Church | No Address in Data |

| | | |
|---|--|---|
| Place of Worship | Interdenominational New Life Fellowship | No Address in Data |
| Place of Worship | Jehovahs Witnesses | No Address in Data |
| Place of Worship | Light of the Word Church | No Address in Data |
| Place of Worship | Lighthouse Temple Church of the Open Bible | No Address in Data |
| Place of Worship | Loess Hills Church | No Address in Data |
| Place of Worship | Midland Evangelical Free Church | No Address in Data |
| Place of Worship | Midwest Church of God | No Address in Data |
| Place of Worship | Mount Zion Refuge Church | No Address in Data |
| Place of Worship | Open Door Baptist Church | No Address in Data |
| Place of Worship | Our Saviors Lutheran Church | No Address in Data |
| Place of Worship | Peace Church of the Brethren | No Address in Data |
| Place of Worship | Pentecostal House of Prayer | No Address in Data |
| Place of Worship | Prospect Park Baptist Church | No Address in Data |
| Place of Worship | Queen of Apostles Church | No Address in Data |
| Place of Worship | Redeemer Evangelical Lutheran Church | No Address in Data |
| Place of Worship | Reorganized Church of Jesus Christ of Latter Day Saints - Central Congregation | No Address in Data |
| Place of Worship | Reorganized Church of Jesus Christ of Latter Day Saints - Riverside Congregation | No Address in Data |
| Place of Worship | Ridgecrest Baptist Church | No Address in Data |
| Place of Worship | Saint John Lutheran Church | No Address in Data |
| Place of Worship | Saint Johns United Church of Christ | No Address in Data |
| Place of Worship | Saint Marks Church | No Address in Data |
| Place of Worship | Saint Mary and Saint George Coptic Orthodox Church | No Address in Data |
| Place of Worship | Saint Patricks Catholic Church | No Address in Data |
| Place of Worship | Saint Paul Church | No Address in Data |
| Place of Worship | Saint Pauls Episcopal Church | No Address in Data |
| Place of Worship | Saint Pauls Evangelical Country Church | No Address in Data |
| Place of Worship | Saint Pauls Lutheran Church | No Address in Data |
| Place of Worship | Saint Peters Church | No Address in Data |
| Place of Worship | Salem United Methodist Church | No Address in Data |
| Place of Worship | Salvation Army Church | No Address in Data |
| Place of Worship | Seventh Day Adventist Church | No Address in Data |
| Place of Worship | Shepherd of the Valley Lutheran Church | No Address in Data |
| Place of Worship | Sherwood Church | No Address in Data |
| Place of Worship | Southside Christian Church | No Address in Data |
| Place of Worship | Southview Bible Church | No Address in Data |
| Place of Worship | Tabernacle Baptist Church | No Address in Data |
| Place of Worship | The Church of Jesus Christ of Latter Day Saints | No Address in Data |
| Place of Worship | Timothy Lutheran Church | No Address in Data |
| Place of Worship | Trinity United Methodist Church | No Address in Data |
| Place of Worship | Twin Cities Church | No Address in Data |
| Place of Worship | Valley View Church | No Address in Data |
| Place of Worship | Victory Fellowship Pentecostal Church of God | No Address in Data |
| Place of Worship | Walnut Grove Baptist Church | No Address in Data |
| Place of Worship | Westminster Presbyterian Church | No Address in Data |
| Playground | Dreamland Park | No Address in Data |
| Playground | Malmore Park | No Address in Data |
| Playground | Pelican playground | No Address in Data |
| Playground | 52 Playgrounds | No Address in Data |
| SUD Recovery Coach | Recovery Community Center | 300 W Broadway St, Ste 112, Council Bluffs, IA 51503 |
| SUD Recovery Coach | Peer Center | 25 Main Pl, Ste 300, Council Bluffs, IA 51503 |
| Recovery Organizations (Community and Collegiate) | Full Circle - Council Bluffs | 300 West Broadway Suite 112, Council Bluffs, Iowa 51503 |
| Recovery Housing | Oxford House Douglas Street | 200 S1st St, Council Bluffs, IA |
| School | Abraham Lincoln High School | 1205 Bonham Ave, Council Bluffs, IA, 51503 |
| School | Bloomer Elementary School | 210 S 7th Street, Council Bluffs, IA, 51501 |

| | | |
|----------------------------------|---|---|
| School | College View Elementary | 1225 College Road, Council Bluffs, IA, 51503 |
| School | Edison Elementary School | 2218 3rd Avenue, Council Bluffs, IA, 51501 |
| School | Franklin Elementary School | 3130 Ave C, Council Bluffs, IA, 51501 |
| School | Gerald W Kirn Middle School | 100 North Ave, Council Bluffs, IA, 51503 |
| School | Hoover Elementary School | 1205 North Broadway, Council Bluffs, IA, 51503 |
| School | Longfellow Elementary School | 2011 S 10th St, Council Bluffs, IA, 51501 |
| School | Roosevelt Elementary School | 517 N 17th St, Council Bluffs, IA, 51501 |
| School | Rue Elementary School | 3326 6th Avenue, Council Bluffs, IA, 51501 |
| School | Thomas Jefferson High School | 2501 W Broadway, Council Bluffs, IA, 51501 |
| School | Woodrow Wilson Jr High School | 715 N 21st St, Council Bluffs, IA 51501 |
| School | E A Kreft Primary School | 3206 Renner Dr., Council Bluffs, IA, 51501 |
| School | Lewis Central Middle School | 3820 Harry Langdon Blvd., Council Bluffs, IA, 51503 |
| School | Lewis Central Senior High School | 3504 Harry Langdon Blvd., Council Bluffs, IA, 51503 |
| School | Titan Hill Intermediate School | 4125 Harry Langdon Blvd., Council Bluffs, IA, 51503 |
| School | Heartland Christian School | 400 Wright Rd, Council Bluffs, IA, 51501 |
| School | OneSchool Global - Council Bluffs | 525 Woodbury Ave, Council Bluffs, IA, 51503 |
| School | Saint Albert School | 400 Gleason Ave, Council Bluffs, IA, 51503 |
| Section 8 Housing | Bluffs Towers | 38 Pearl St, Council Bluffs, IA, 51503 |
| Section 8 Housing | Camelot Village | 1105 S 3rd St, Council Bluffs, IA, 51503 |
| Section 8 Housing | Featherstone Townhomes | 901 N 35th St, Council Bluffs, IA, 51501 |
| Section 8 Housing | Indian Creek Apartments | 2918 N Broadway, Council Bluffs, IA, 51503 |
| Section 8 Housing | Kanesville Heights | 2310 Sherwood Dr, Council Bluffs, IA, 51503 |
| Section 8 Housing | Maple Park Apartments - Council Bluffs | 3524 2nd Ave, Council Bluffs, IA, 51501 |
| Section 8 Housing | Mosaic Xv | 2407 Avenue L, Council Bluffs, IA, 51501 |
| Section 8 Housing | North Avenue Tower | 103 North Ave, Council Bluffs, IA, 51503 |
| Section 8 Housing | Northgate Townhomes | 1222 N 31st St, Council Bluffs, IA, 51501 |
| Section 8 Housing | Plains View Apartments | 2431 Avenue N, Council Bluffs, IA, 51501 |
| Section 8 Housing | Woodbury Pines Townhomes | 532 Woodbury Ave, Council Bluffs, IA, 51503 |
| Shelter | Micah House | 1415 Ave J, Council Bluffs, IA, 51501 |
| Shelter | New Visions Homeless Services (MOHMS Place) | 1435 N 15th Street, Council Bluffs, IA, 51501 |
| Soccer Field | 48 Soccer Fields | Council Bluffs, Pottawattamie County, Iowa, 51501, United States |
| Soccer Field | 4 Soccer Fields | Council Bluffs, Pottawattamie County, Iowa, 51503, United States |
| SUD or Gambling Treatment Center | CHI Health Mercy Psychiatric Associates | Suite 302, 801 Harmony St, Council Bluffs, IA, 51503, United States |
| SUD or Gambling Treatment Center | Cedar Rapids Treatment Center | 1750 W. Broadway, Council Bluffs, IA, 51501, United States |
| SUD or Gambling Treatment Center | Heartland Family Service | 1722 Avenue C, Council Bluffs, IA, 51501, United States |
| SUD or Gambling Treatment Center | Heartland Family Service | 515 E. Broadway, Council Bluffs, IA, 51503, United States |
| SUD or Gambling Treatment Center | Heartland Family Service | 705 N. 16th Street, Council Bluffs, IA, 51501, United States |
| Tennis Court | 13 Tennis Courts | Council Bluffs, Pottawattamie County, Iowa, 51501, United States |
| Tennis Court | 11 Tennis Courts | Council Bluffs, Pottawattamie County, Iowa, 51503, United States |
| Outdoor Volleyball Court | Caddy Shack Volleyball Court | Council Bluffs, Pottawattamie County, Iowa, 51501, United States |
| Outdoor Volleyball Court | Railway Inn Volleyball Court | Council Bluffs, Pottawattamie County, Iowa, 51501, United States |
| Outdoor Volleyball Court | Volleyball | Council Bluffs, Pottawattamie County, Iowa, 51501, United States |
| Outdoor Volleyball Court | Volleyball | Council Bluffs, Pottawattamie County, Iowa, 51503, United States |
| Outdoor Volleyball Court | 5 Outdoor Volleyball Courts | Council Bluffs, Pottawattamie County, Iowa, 51501, United States |

| | | |
|---------------------------------|----------------------------|---|
| Outdoor Volleyball Court | 1 Outdoor Volleyball Court | Council Bluffs, Pottawattamie County, Iowa, 51503, United States |
| Workforce Development Office | IowaWORKS Council Bluffs | 300 W Broadway St, Ste 13, Council Bluffs, IA 51503 |
| YMCA | Charles E. Lakin YMCA | 235 Harmony St, Council Bluffs, IA 51503 |
| YMCA | YMCA Healthy Living Center | 714 S Main St, Council Bluffs, IA 51503 |
